

TYPE

# NOTICE OF INTENTION TO DRILL

C-1  
MI-1991

TO BE FILED WITH THE STATE CORPORATION COMMISSION  
PRIOR TO COMMENCEMENT OF WELL

API Number 15-007-20,709  
(For office use only) -00-00

1. Operator Texas Oil & Gas Corp.  
Address 200 W. Douglas, Suite 300  
Wichita, Kansas 67202
2. Contractor Slawson Drilling  
Address 200 Douglas Building, Douglas & Broadway  
Wichita, Kansas 67202
3. Type of Equipment: Rotary  Cable Tool \_\_\_\_\_
4. Well to be Drilled for: Oil \_\_\_\_\_ Gas   
Disposal \_\_\_\_\_ Input \_\_\_\_\_ Other \_\_\_\_\_
5. Depth of Deepest Fresh Water within 1 mile 100 ft.
6. Depth of Municipal Water Well within 3 miles none ft.
7. Depth to Protect all Fresh Water 250' ft.
8. Amount of Surface Casing to be set 250' ft.
9. Alternate No. 1 \_\_\_\_\_ No. 2  \_\_\_\_\_

Starting Date 1-4-79

County Barber

Sec 5 Twp 32 S Rge 12 <sup>EX</sup> W

Spot Location 2310' FSL & 660' FEL

Nearest Lease Line 2310 ft.

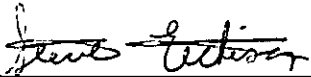

Lease Name Clark "G"


Well No. 1

Est. Total Depth 4250 ft.

REMARKS:

OPERATOR STATES THAT HE WILL COMPLY WITH K. S. A. 55-128

Signature of Operator   
Steve Etchison, Engineer 



**State Corporation Commission of Kansas**  
**Conservation Division**  
**245 North Water**  
**Wichita, Kansas 67202**

**RECEIVED**  
**STATE CORPORATION COMMISSION**

**JAN - 5 1979**  
**1-5-79**  
**CONSERVATION DIVISION**  
**Wichita, Kansas**

**(IF PREFERRED, MAIL IN ENVELOPE)**