

TYPE OR PRINT

NOTICE OF INTENTION TO DRILL


RULE 82-2-311


TO BE FILED WITH THE STATE CORPORATION COMMISSION PRIOR TO COMMENCEMENT OF WELL

1. Operator Jones-Gebert Oil Co. Address 1007 Central Bldg. - Wichita 2, Kans.
2. Lease name Hoyt Well No. 1 County Harper
3. Well Location C SW SW Sec. 9 Township 32S Range 8W
4. Well to be drilled 660 ft. from nearest lease line.
5. Drilling Contractor Jones-Gebert Oil, Inc. Address 1007 Central Bldg. - Wichita 2, Kans.
6. Type of equipment: Rotary Cable Tool Approx. date operation to begin 2/28 1962
7. Well to be drilled for Oil Gas Disposal Input Estimated Total Depth of Well 4350 ft.
8. Depth of deepest fresh water well within one mile of location 70 ft. If none exists, write NONE
9. Ground elevation at location is approx. — ft. higher or — ft. lower than ground elevation at water well.
10. Depth of the deepest municipal water well within three miles of location 70 ft. If none exists, write NONE
11. Operator states that he will set surface pipe at least 25 ft. below all Tertiary or unconsolidated deposits and, taking into consideration differences in ground elevations, that the minimum depth necessary, to the best of his knowledge and belief, to protect all fresh water zones is 70 ft. and operator agrees to set surface pipe at this location to a depth of not less than 200 ft. Alternate 1 Alternate 2 .

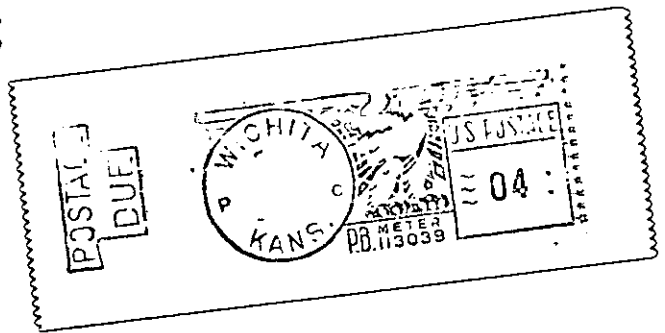
REMARKS:

Signature of Operator



**State Corporation Commission of Kansas
Conservation Division
500 Insurance Building
212 North Market
Wichita 2, Kansas**



(IF PREFERRED, MAIL IN ENVELOPE)