


15-077-20,070-00-00

TO BE FILED WITH THE STATE CORPORATION COMMISSION PRIOR TO COMMENCEMENT OF WELL

1. Operator Colorado Oil Company Address 915 Union Natl. Bldg., Wichita, Kans.
2. Lease name Naffziger Well No. 1 County Harper
3. Well Location C SW SW Sec. 13 Township 32S Range 8W
4. Well to be drilled 660 ft. from nearest lease line.
5. Drilling Contractor Gabbert-Jones, Inc. Address 830 Sutton Place, Wichita, Kansas
6. Type of equipment: Rotary Cable Tool Approx. date operation to begin Oct. 22 196 8.
7. Well to be drilled for Oil Gas Disposal Input Estimated Total Depth of Well 4850 ft.
8. Depth of deepest fresh water well within one mile of location _____ ft. If none exists, write NONE None.
9. Ground elevation at location is approx. _____ ft. higher or _____ ft. lower than ground elevation at water well.
10. Depth of the deepest municipal water well within three miles of location _____ ft. If none exists, write NONE None.
11. Operator states that he will set surface pipe at least 25 ft. below all Tertiary or unconsolidated deposits and, taking into consideration differences in ground elevations, that the minimum depth necessary, to the best of his knowledge and belief, to protect all fresh water zones is 150 ft. and operator agrees to set surface pipe at this location to a depth of not less than 200 ft. Alternate 1 Alternate 2 .


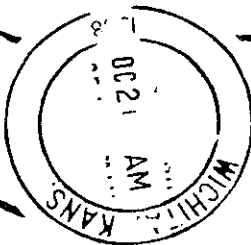
REMARKS:

Signature of Operator



L. H. Walters, Dist. Engineer





Postage Due 1 Cent

State Corporation Commission of Kansas
Conservation Division
500 Insurance Building
212 North Market
Wichita, Kansas 67202

RECEIVED
STATE CORPORATION COMMISSION
OCT 22 1968
CONSERVATION DIVISION
Wichita, Kansas

(IF PREFERRED, MAIL IN ENVELOPE)