

TYPE

# NOTICE OF INTENTION TO DRILL

C-1  
MI-1931

TO BE FILED WITH THE STATE CORPORATION COMMISSION  
PRIOR TO COMMENCEMENT OF WELL

API Number 15-007-20,701  
(For office use only) -00-00

- Operator Texas Oil & Gas Corp.  
200 W. Douglas, Suite 300  
Address Wichita, Kansas 67202
- Contractor Slawson Drlg. Inc.  
408 One Twenty Building  
Address Wichita, Kansas 67202
- Type of Equipment: Rotary  Cable Tool \_\_\_\_\_
- Well to be Drilled for: Oil \_\_\_\_\_ Gas   
Disposal \_\_\_\_\_ Input \_\_\_\_\_ Other \_\_\_\_\_
- Depth of Deepest Fresh Water within 1 mile 100 ft.
- Depth of Municipal Water Well within 3 miles none ft.
- Depth to Protect all Fresh Water 200 ft.
- Amount of Surface Casing to be set 300' ft.
- Alternate No. 1  No. 2

Starting Date 12-18-78

County Barber

Sec 25 Twp 31S S Rge 05 <sup>XXX</sup>  
<sub>E</sub> <sub>W</sub>

Spot Location 455' FNL & 840' FEL NE/4

Nearest Lease Line 455' ft.



Lease Name Hull "C"

Well No. 1


Est. Total Depth 5200 ft.

REMARKS:

OPERATOR STATES THAT HE WILL COMPLY WITH K. S. A. 53-128

Signature of Operator  

Steve Etchison - Engineer



**State Corporation Commission of Kansas**  
**Conservation Division**  
**245 North Water**  
**Wichita, Kansas 67202**

**RECEIVED**  
**STATE CORPORATION COMMISSION**

**DEC 18 1978**  
**12-18-78**  
**CONSERVATION DIVISION**  
**Wichita, Kansas**

**(IF PREFERRED, MAIL IN ENVELOPE)**