

STATE OF KANSAS
STATE CORPORATION COMMISSION
CONSERVATION DIVISION
P. O. BOX 17027
Wichita, Kansas 67217

Rev. 3-15-72
FORM CP-1

WELL PLUGGING APPLICATION FORM
File One Copy

RECEIVED
STATE CORPORATION COMMISSION
FEB 18 1975 2-18-75
CONSERVATION DIVISION
Wichita, Kansas

Lease Owner Kansas Oil & Gas Co., Inc.

Address Chapin Building, Medicine Lodge, Kansas 67104

Lease (Farm Name) Michel Well No. 1-8

Well Location C NE SW Sec. 8 Twp. 34S Rge. (E) 11 (W)

County Barber Total Depth 4656' Field Name Rhodes So.

Oil Well XX Gas Well Input Well SWD Well Rotary D & A

Well Log filed with application as required none available

Date and hour plugging is desired to begin immediately

PLUGGING OF THIS WELL WILL BE DONE IN ACCORDANCE WITH K.S.A. 55-128 OF THE RULES AND REGULATIONS OF THE STATE CORPORATION COMMISSION.

Name of company representative authorized to be in charge of plugging operations:

Mr. Lewis Stoy Address Medicine Lodge, Kansas

Plugging Contractor Russ Casing Pulling, Inc. License No.


Address Great Bend, Kansas

Invoice covering assessment for plugging this well should be sent to:

Name Kansas Oil & Gas Co., Inc.

Address Chapin Building - Medicine Lodge, Kansas 67104

and payment will be guaranteed by applicant or acting agent.

Signed: 
Applicant, or Acting Agent

Date: 2-13-75

State of Kansas



State Corporation Commission

CONSERVATION DIVISION

(Oil, Gas and Water)

P. O. Box 17027 3830 S. Meridian
WICHITA, KANSAS 67217

June 4, 1975

RENEWED AUTHORITY
Original issued 2/19/75

WELL PLUGGING AUTHORITY

Well No.	1-8
Lease	Michel
Description	C NE SW 8-34-11W
County	Barber
Total Depth	4656'
Plugging Contractor	Russ Casing Pulling

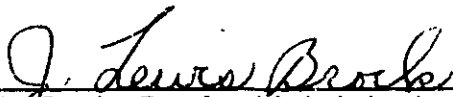
Kansas Oil & Gas Co., Inc.
Chapin Building
Medicine Lodge, Kansas 67104

Gentlemen:

This is your authority to plug the above subject well in accordance with the Rules and Regulations of the State Corporation Commission.

This authority is void after 90 days from the above date.

Yours very truly,


J. Lewis Brock, Administrator

Mr. G. Russell Biberstein, Attica, Kansas 67009
is hereby assigned to supervise the plugging of the above
named well.

15-007-20191-00-00

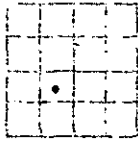
NICHOLS DRILLING COMPANY #1-8 MICHEL
OKLA. CITY, OKLA.

8-34-11W
C. NE SW

Contr. THOMAS DRLG. CO. Cty. BARBER

Geol. GENE OWEN Pool. RHODES SO.

E. 1405 KB. Cm. 10/16/69. Cp. 1/15/70. IP CO. IP 25 BOPD +
25 BWPD/MISS
API 15-077-20, 121 4586-4606



SMP Tops	Depth	Datum	
CO GR	2204	-799	Csg. 8" 299/265 SX; 4 1/2" 4643/150SX
FOR	2521	-1116	CORE 4598 1/2-4625, REC 19.4' CONG
WAB	2717	-1312	& 7.1' CHERT
HOW	3004	-1599	DST (1) 4507-20/1', 20'M, BHP
TOP	3084	-1679	1532-1318#, FP 9-17#
ELG	3466	-2061	DST (2) 4567-98/90", 30' MW/SP O
HEEB	3651	-2246	BHP 808#/30"-1245#/60", FP
TOR	3678	-2273	34-42#
DOUG	3697	-2292	DST (3) 4595-4645/1', GTS/30"
BR. LM	3923	-2518	TSTM, 30'O&GCM, 186'GCM, BHP
LANS	3939	-2534	1352-1275#/30", FP 42-110#
KC	4162	-2757	PF (MISS) 40/4586-4606; BAIL 1/2
BKC	4420	-3015	BO + SG N/T, FRAC 30,000 GW +
CHER. SH	4551	-3146	27,000# SD, SWB LD & POP
MISS	4572	-3167	CORRECTED CARD: 2/12/70
TD	4645	-3240	WAS: C NE SE
			IS: C NE SW

INDEPENDENT OIL & GAS SERVICE
WICHITA, KANSAS