

STATE OF KANSAS  
STATE CORPORATION COMMISSION

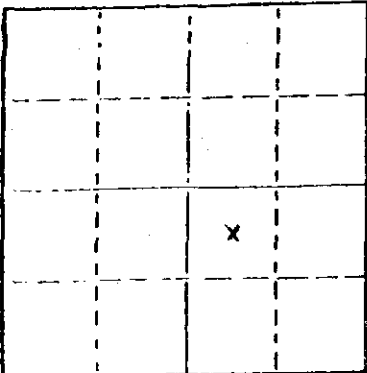
WELL PLUGGING RECORD

Give All Information Completely  
Make Required Affidavit  
Mail or Deliver Report to  
Conservation Division  
State Corporation Comm.  
245 North Water  
Wichita, KS 67202

Barber County, Sec. 4 Twp. 34S Rge. 11 ~~E~~/W  
Location as "NE/CNW<sub>1</sub>/SW<sub>1</sub>" or footage from lines  
C NW SE

Lease Owner Hawkins Oil & Gas, Inc.  
Lease Name HOG-Forrester Well No. 1-4

Office Address Box 1869, Liberal, Kansas 67901  
Character of Well (Completed as Oil, Gas or Dry Hole) dry hole



Locate well correctly on above  
Section Plat

Date Well completed 7-10 1980  
Application for plugging filed 1-16 1981  
Application for plugging approved 1-18 1981  
Plugging commenced 1-20 1981  
Plugging completed 1-23 1981

Reason for abandonment of well or producing formation dry hole  
If a producing well is abandoned, date of last production N/A 19

Was permission obtained from the Conservation Division or  
its agents before plugging was commenced? yes

Name of Conservation Agent who supervised plugging of this well Morris Leslie  
Producing formation \_\_\_\_\_ Depth to top \_\_\_\_\_ Bottom \_\_\_\_\_ Total Depth of Well 14750'  
Show depth and thickness of all water, oil and gas formations.

OIL, GAS OR WATER RECORDS

CASING RECORD

FORMATION	CONTENT	FROM	TO	SIZE	PUT IN	PULLED OUT
				8 5/8"	370'	none
				4 1/2"	4713'	2614'

Describe in detail the manner in which the well was plugged, indicating where the mud fluid was placed and the method or methods used in introducing it into the hold. If cement or other plugs were used, state the character of same and depth placed, from \_\_\_\_\_ feet to \_\_\_\_\_ feet for each plug set.

Plugged well as follows: pumped 35 sacks of cement and 1 sack of hulls from 4578' to 4110' - pumped 40 sacks of cement from 360' to 410' - put 10 sacks of cement from 33' to 3' - cut off and capped 8 5/8" surface casing 3' below ground level.

JAN 20 1981

(If additional description is necessary, use BACK of this sheet)


Name of Plugging Contractor Sargent's Casing Pulling Service, Box 506, Liberal, Kansas 67901 #511

STATE OF KANSAS COUNTY OF Seward, ss.  
Ned E. Lowry (employee of owner) or ~~(owner)~~

of the above-described well, being first duly sworn on oath, says: That I have knowledge of the facts, statements, and matters herein contained and the log of the above-described well as filed and that the same are true and correct. So help me God.

(Signature) Ned E. Lowry, Agent  
Box 1869, Liberal, Kansas 67901  
(Address)

SUBSCRIBED AND SWORN before me this 28th day of January, 1981



Jimmy Lee Barlow  
Notary Public.

My commission expires \_\_\_\_\_

# WELL LOG

COMPANY Hawkins Oil & Gas Inc.

SEC. 4 T. 34S R. 11W

FARM Hog-Forrester NO. 1-4


LOC. C. NW SE

TOTAL DEPTH 4750'

COUNTY Barber, Ks.

COMM. 7-1-80 COMP. 7-10-80

CONTRACTOR DaMac Drilling Inc.



CASING 8 5/8 set @ 370'

ELEVATION

PRODUCTION 4 1/2 set @ 4713

FIGURES INDICATE BOTTOM OF FORMATIONS

Surface Sand	0	373
RedBed	373	762
Shale	762	1591
RedBed, Shale	1591	1885
Shale	1885	2315
Lime, Shale	2315	4558
Lime	4558	4750 RTD

State of Kansas }  
 County of Barton } ss


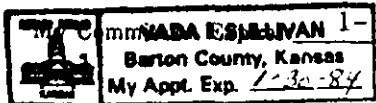
I, Martha J. McKown of DaMac Drilling Inc.

upon oath state the above and foregoing is a true and correct copy of the log of the Hog-Forrester 1-4 well.

*Martha J. McKown*

Subscribed and sworn to before me this 11th day of July 1980

*Vada I. Sullivan*  
 NOTARY PUBLIC



RECORDED  
 JAN 10 1981  
 NOTARY DIVISION  
 1-19-81