

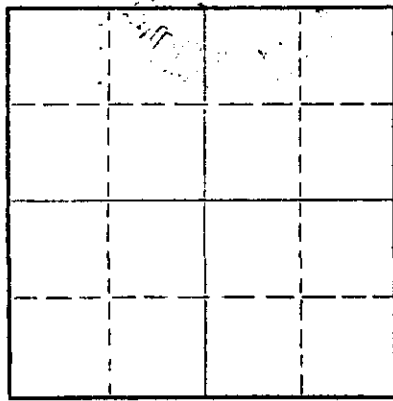
STATE OF KANSAS  
STATE CORPORATION COMMISSION

WELL PLUGGING RECORD

Give All Information Completely  
Make Required Affidavit  
Mail or Deliver Report to:  
Conservation Division  
State Corporation Commission  
212 No. Market  
Wichita, Kansas

Barber County. Sec. 4 Twp. 34 Rge. 11 (E) (W) X

Location as "NE/CNW%SW%" or footage from lines SE SE NW  
Lease Owner American Petrofina Company of Texas  
Lease Name Emigh Well No. #1  
Office Address Box 209, Russell, Kansas 67665  
Character of Well (completed as Oil, Gas or Dry Hole)  
Date well completed 19  
Application for plugging filed July 24, 1968 19  
Application for plugging approved 19  
Plugging commenced 8-19-68 19  
Plugging completed 8-22-68 19  
Reason for abandonment of well or producing formation



If a producing well is abandoned, date of last production 19  
Was permission obtained from the Conservation Division or its agents before plugging was commenced?

Name of Conservation Agent who supervised plugging of this well Archie Elving  
Producing formation Depth to top Bottom Total Depth of Well 4725' Feet  
Show depth and thickness of all water, oil and gas formations.

OIL, GAS OR WATER RECORDS CASING RECORD

FORMATION	CONTENT	FROM	TO	SIZE	PUT IN	PULLED OUT
				5 1/2"	4725'	3330.28'
				8 5/8"	245'	

Describe in detail the manner in which the well was plugged, indicating where the mud fluid was placed and the method or methods used in introducing it into the hole. If cement or other plugs were used, state the character of same and depth placed, from feet to feet for each plug set.

Made bottom hole plug back with sand from 4683' to 4500'. Mixed and ran 5 sacks cement thru dump bailer from 4500' to 4460'.  
Mudded hole from 4460' to 240'. Set 10' rock bridge from 240' to 230'. Mixed and ran 25 sacks cement from 230' to 155'. Mudded hole from 155' to 40'. Set 10' rock bridge from 40' to 30'. Mixed and dumped 10 sacks cement from 30' to base of cellar.

RECEIVED  
STATE CORPORATION COMMISSION  
AUG 26 1968  
CONSERVATION DIVISION  
Wichita, Kansas


(If additional description is necessary, use BACK of this sheet)  
Name of Plugging Contractor Southwest Casing Pulling Co., Inc.  
Address Box 364, Great Bend, Kansas 67530

STATE OF Kansas, COUNTY OF Barton, ss.  
Southwest Casing Pulling Co., Inc. (employee of owner) or (owner or operator) of the above-described well, being first duly sworn on oath, says: That I have knowledge of the facts, statements, and matters herein contained and the log of the above-described well as filed and that the same are true and correct. So help me God.

(Signature) W. C. Spencer Sec.  
Box 364, Great Bend, Kansas  
(Address)

SUBSCRIBED AND SWORN TO before me this 23 day of August, 1968

My commission expires October 1968  
Sidney D. Miller Notary Public



Well No. 1  
Loc: C SE 1/4  
Sec: 4-34-11

Comm: 9-6-57  
Comp: 9-20-57  
Rotary Total Depth: 4725'  
Casing: 8-5/8" at 245'  
5-1/2" at 4725'

Barber County, Kansas  
Company: Honaker-Davis Drlg. Co., et al  
Contractor: Honaker-Davis Drlg. Co.

---


0	40	Top soil & Clay
40	175	Red Shale
175	245	Red Bed
245	1100	Shale & Shells
1100	1665	Shale & Gyp
1665	1840	Shale & Lime
1840	2535	Lime & Shale
2535	2740	Shale & Lime
2740	4245	Lime & Shale
4245	4300	Lime
4300	4385	Lime & Shale
4385	4445	Lime
4445	4545	Lime & Shale
4545	4575	Lime
4575	4605	Lime & Chert
4605	4610	Lime
4610	4665	Lime & Shale
4665	4695	Lime & Chert
4695	4720	Lime
4720	4725	Lime & Chert
4725		Total Rotary Depth

8-5/8" casing cemented at  
245' with 200 sacks Quick  
set cement.

RECEIVED  
STATE CORPORATION COMMISSION  
JUL 25 1968  
CONSERVATION DIVISION  
Wichita, Kansas

5-1/2" casing cemented at  
4725' with 150 sacks  
common cement.

I certify that this is the true and correct copy of the  
above log to the best of my knowledge.



H. S. Forbes

Subscribed and sworn to before me this 1st day of October,  
1957.

  
Kenneth G. Fischer, Notary Public

My commission expires: 6-25-59