

STATE OF KANSAS  
STATE CORPORATION COMMISSION  
200 Colorado Derby Building  
Wichita, Kansas 67202

WELL PLUGGING RECORD  
K.A.R.-82-3-117

API NUMBER 15-007-21391-00-00

LEASE NAME Rathgeber

WELL NUMBER 1-25

TYPE OR PRINT  
NOTICE: Fill out completely  
and return to Cons. Div. office within 30 days.

330' FWL Ft. from S Section Line

1320' FSL Ft. from E Section Line

LEASE OPERATOR Hawkins Oil & Gas Inc.

SEC. 25 TWP. 34S RGE. 11W (E) or (W)

ADDRESS Box 1282 Liberal, Kansas 67901

COUNTY Barber

PHONE# (316) 624-8327 OPERATORS LICENSE NO. 6378

Date Well Completed 3-17-82

Character of Well Oil

Plugging Commenced 10-26-85

(Oil, Gas, D&A, SWD, Input, Water Supply Well)

Plugging Completed 10-29-85

Did you notify the KCC/KDHE Joint District Office prior to plugging this well? Yes

Which KCC/KDHE Joint Office did you notify? Dodge City Paul Luthi

Is ACO-1 filed? yes If not, is well log attached? \_\_\_\_\_

Producing Formation Mississippi Chat Depth to Top 4670' Bottom 4685' T.D. 4788

Show depth and thickness of all water, oil and gas formations.

OIL, GAS OR WATER RECORDS

CASING RECORD

Formation	Content	From	To	Size	Put in	Pulled out
				8 5/8	437	none
				4 1/2	4784	3124

Describe in detail the manner in which the well was plugged, indicating where the mud fluid was placed and the method or methods used in introducing it into the hole. If cement or other plugs were used, state the character of same and depth placed, from \_\_\_ feet to \_\_\_ feet each set.

Pump 1 sk. of hulls & 25 sks. of cement @ 4620 to 4685

Pump 25 sks. of cement @ 3000 to 2900

Pump 50 sks. of cement @ 480 to 380

Put 10 sks. of cement @ 40 to 0 Cut off & cap 8 5/8 3' below ground level

(If additional description is necessary, use BACK of this form.)

Name of Plugging Contractor Sargent's Casing Pulling Service License No. 6547

Address Box 506 Liberal, Kansas 67901


STATE OF Kansas COUNTY OF Seward, ss.

Tommye J. Diseker (Employee of Operator) or (Operator) of above-described well, being first duly sworn on oath, says: That I have knowledge of the facts, statements, and matters herein contained and the log of the above-described well as filed that the same are true and correct, so help me God.

(Signature) Tommye J. Diseker

(Address) Box 1282 Liberal, KS 67901

SUBSCRIBED AND SWORN TO before me this 19th day of November, 19 85



Jimmy Lee Barlow  
Notary Public  
STATE CORPORATION COMMISSION

NOV 21 1985

Form CP-4  
Revised 08-84

CONSERVATION DIVISION

# WELL LOG

COMPANY Hawkins Oil & Gas Inc.

SEC. 25 T. 34S R. 11W

FARM Rathgerber NO. 1-25

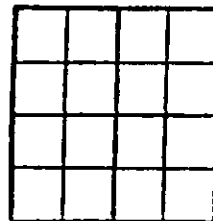
LOC. 330FWL 1320 FSL

TOTAL DEPTH 4788 RTD

COUNTY Barber, Kansas

COMM. 1-16-82 COMP. 1-26-82

CONTRACTOR DaMac Drilling Inc.



CASING 8 5/8" set @ 437'

ELEVATION

PRODUCTION 4 1/2 set @ 4784'

FIGURES INDICATE BOTTOM OF FORMATIONS

RedBed	0	100
RedBed, Shale	100	459
Shale	459	1838
Lime, Shale	1838	4788 RTD

RECEIVED  
STATE CORPORATION COMMISSION  
SEP 6 1985  
9-6-85  
CONSERVATION DIVISION  
Wichita, Kansas

State of Kansas }  
County of Barton } as

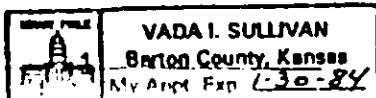
I, Martha J. McKown of DaMac Drilling Inc.

do hereby state the above and foregoing is a true and correct copy of the log of the Rathgerber 1-25 well.

*Martha J. McKown*

Subscribed and sworn to before me this 26th day of January 1982

My Commission Expires:



*Vada I. Sullivan*  
NOTARY PUBLIC