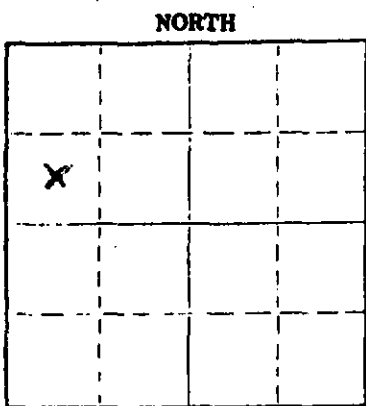


STATE OF KANSAS  
STATE CORPORATION COMMISSION  
CONSERVATION DIVISION  
P. O. BOX 17097  
WICHITA, KANSAS 67217

FORM CP-4

WELL PLUGGING RECORD



Locate well correctly on above Section Plat

Barber County, Sec. 30 Twp. 34 Rge. 11 (E) W (W)  
Location as "NE/CNWKSWK" or footage from lines C NW SW  
Lease Owner Kansas Oil & Gas Co., Inc.  
Lease Name Ida Belle Well No. 1-30  
Office Address Chapin Bldg. ; Medicine Lodge, Ks. 67104  
Character of Well (completed as Oil, Gas or Dry Hole) \_\_\_\_\_  
Date well completed \_\_\_\_\_ 19\_\_\_\_  
Application for plugging filed February 19 75  
Application for plugging approved February 19 75  
Plugging commenced March 19 75  
Plugging completed March 21 19 75  
Reason for abandonment of well or producing formation \_\_\_\_\_

If a producing well is abandoned, date of last production \_\_\_\_\_ 19\_\_\_\_  
Was permission obtained from the Conservation Division or its agents before plugging was commenced? Yes

Name of Conservation Agent who supervised plugging of this well Russell Biberstein  
Producing formation \_\_\_\_\_ Depth to top \_\_\_\_\_ Bottom \_\_\_\_\_ Total Depth of Well \_\_\_\_\_ Feet  
Show depth and thickness of all water, oil and gas formations.

OIL, GAS OR WATER RECORDS

CASING RECORD

FORMATION	CONTENT	FROM	TO	SIZE	PUT IN	PULLED OUT
				8 5/8"	908	None
				5 1/2"	4760	3843

Describe in detail the manner in which the well was plugged, indicating where the mud fluid was placed and the method or methods used in introducing it into the hole. If cement or other plugs were used, state the character of same and depth placed, from \_\_\_\_\_ feet to \_\_\_\_\_ feet for each plug set.

March 1975 Plugged off bottom. Dumped sand to 4500'. Mixed and dumped 5 sx of cement.

March 21, 1975 Plugged off top. Set 10' rock bridge at 350'. Filled 8 5/8" casing from 350' to base of cellar with 3000 lb. P.S.I. ready-mix concrete.

(If additional description is necessary, use BACK of this sheet)

Name of Plugging Contractor RUSS CASING PULLING, INC.  
Address P. O. Box 1082 ; Great Bend, Kansas 67530


STATE OF KANSAS COUNTY OF BARBER ss.

Gordon Penny (employee of owner) or (~~Notary Public~~) of the above-described well, being first duly sworn on oath, says: That I have knowledge of the facts, statements, and matters herein contained and the log of the above-described well as filed and that the same are true and correct. So help me God.

(Signature) Gordon Penny  
Medicine Lodge, Kansas  
(Address)

Subscribed and sworn to before me this 23rd day of August 1975

My commission expires \_\_\_\_\_



Notary Public

RECEIVED  
STATE CORPORATION COMMISSION


AUG 25 1975

CONSERVATION DIVISION  
Wichita, Kansas

GABBERT-JONES, INC.  
 WICHITA, KANSAS  
 DRILLERS' WELL LOG

C 1/2 SW

JUN 29 1970



IDA BELLE #1-30  
 C NW SW Section 30-34S-11W  
 Barber County, Kansas

Commenced: June 29, 1970  
 Completed: July 12, 1970

OIL WELL/MISS.

OPERATOR - Nichols Drilling Company

DEPTH		FORMATION	REMARKS
From	To		
0	300	Surface clay, sand and red bed	
300	1190	Shale and red bed	Ran 28 joints of 8-5/8" casing, set @ 908' w/200 sacks cement.
1190	1895	Shale and shells	
1895	2190	Lime	
2190	2950	Lime and shale	
2950	3352	Lime	
3352	3525	Lime and shale	
3525	3776	Lime	
3776	4035	Lime and shale	
4035	4185	Lime	
4185	4305	Lime and shale	
4305	4760	Lime	
4760	TD		Ran 150 joints of 5-1/2" casing, set @ 4760' w/150 sacks cement.

RECEIVED  
 STATE CORPORATION COMMISSION  
 2-27-75  
 CONSERVATION DIVISION  
 Wichita, Kansas

STATE CORPORATION COMMISSION  
 JUL 30 1970  
 CONSERVATION DIVISION  
 WICHITA, KANSAS

4760  
 908  
 3852

I, James S. Sutton II, certify this is a correct copy of the Drillers' Log for the well drilled in the C NW SW Section 30-34S-11W, Barber County, Kansas, to the best of my knowledge and belief.

*James S. Sutton II*  
 James S. Sutton II

STATE OF KANSAS )  
 ) SS  
 COUNTY OF SEDGWICK )

Before me, the undersigned, a Notary Public within and for said County and State, on this 15 day of July, 1970, personally appeared James S. Sutton II to me personally known to be the identical person who executed the within and foregoing instrument and acknowledged to me that he executed the same as his free and voluntary act and deed for the uses and purposes therein set forth.

IN WITNESS WHEREOF, I have hereunto set my hand and official seal the day and year last above written.

My Commission Expires February 1, 1972

*Barbara J. Layton*  
 Barbara J. Layton, Notary Public



RECEIVED JUN 29