


STATE OF KANSAS
STATE CORPORATION COMMISSION
CONSERVATION DIVISION
P. O. BOX 17027
WICHITA, KANSAS 67217

FORM CP-4

WELL PLUGGING RECORD

Barber County, Sec. 26 Twp 31S Rge 12W (E) (W)

Location as "NE/CNW/SW" or footage from lines C NW NW
Lease Owner Abercrombie Drilling, Inc.
Lease Name Cargill Well No. 1
Office Address 801 Union Center, Wichita, Kansas 67202
Character of Well (completed as Oil, Gas or Dry Hole) Dry Hole
Date well completed 4-17 1975
Application for plugging filed 4-17 1975
Application for plugging approved 4-17 1975
Plugging commenced 4-17 1975
Plugging completed 4-18 1975
Reason for abandonment of well or producing formation



Locate well correctly on above Section Plat

If a producing well is abandoned, date of last production 19
Was permission obtained from the Conservation Division or its agents before plugging was commenced? Yes

Name of Conservation Agent who supervised plugging of this well Duane Rankin
Producing formation Depth to top Bottom Total Depth of Well 3792 Feet
Show depth and thickness of all water, oil and gas formations.

OIL, GAS OR WATER RECORDS

CASING RECORD

FORMATION	CONTENT	FROM	TO	SIZE	PUT IN	PULLED OUT
				8-5/8	285'	-

Describe in detail the manner in which the well was plugged, indicating where the mud fluid was placed and the method or methods used in introducing it into the hole. If cement or other plugs were used, state the character of same and depth placed, from feet to feet for each plug set.

Mud to 250', 35 sacks cement
Mud to 40', plug, 1/4 sack hulls, 15 sacks cement
2 sacks cement in rathole

RECEIVED
STATE CORPORATION COMMISSION

APR 24 1975

CONSERVATION DIVISION
Wichita, Kansas

(If additional description is necessary, use BACK of this sheet)

Name of Plugging Contractor
Address

STATE OF KANSAS COUNTY OF SEDGWICK ss.
Don Gardner (employee of owner) or (owner or operator) of the above-described

well, being first duly sworn on oath, says: That I have knowledge of the facts, statements, and matters herein contained and the log of the above-described well as filed and that the same are true and correct. So help me God.

(Signature) [Signature]
Suite 250, 200 west Douglas, Wichita, Kansas (Address)

Subscribed and sworn to before me this 22nd day of April 1975

My commission expires December 14, 1977

[Signature] Notary Public.

DRILLERS LOG

#1 CARGILL
C NW NW Section 26-31S-12W
Barber County, Kansas

OPERATOR: Abercrombie Drilling, Inc.
801 Union Center
Wichita, Kansas 67202

CONTRACTOR: Dunne-Gardner Petroleum, Inc.
Suite 250, 200 West Douglas
Wichita, Kansas 67202

COMMENCED: April 10, 1975


COMPLETED: April 18, 1975

CASING RECORD: 8-5/8" @ 285' w/225 sx

<u>FROM</u>	<u>TO</u>	<u>DESCRIPTION</u>
0	1200	Shale
1200	1409	Red bed and shale
1409	1430	Anhydrite
1430	1575	Shale and shells
1575	2645	Lime and shale
2645	2905	Shale with lime streaks
2905	3185	Shale and lime
3185	3250	Lime
3250	3575	Lime and shale
3575	3650	Lime and shale w/streaks of chert
3650	3792	Lime and shale
3792		Rotary total depth

STATE OF KANSAS)
) ss
COUNTY OF SEDGWICK)


I hereby certify that the above is a true and correct log, to the best of my knowledge and belief.



Don Gardner

Subscribed and sworn to before me this 22nd day of April, 1975.

My commission expires:
December 14, 1977



Notary Public

RECEIVED
STATE CORPORATION COMMISSION
APR 24 1975
CONSERVATION DIVISION
Wichita, Kansas