

15-007-20798-00-00


STATE OF KANSAS
STATE CORPORATION COMMISSION

WELL PLUGGING RECORD

Give All Information Completely
Make Required Affidavit
Mail or Deliver Report to
Conservation Division
State Corporation Comm.
245 North Water
Wichita, KS 67202

Barber County, Sec. 29 Twp. 31S Rge. 12W E/W
Location as "NE/CNW $\frac{1}{4}$ SW $\frac{1}{4}$ " or footage from lines
1370 FNL 1310 FEL

Lease Owner Texas Oil & Gas
Lease Name Gress Well No. A-1
Office Address 200 W. Douglas, Suite 300, Wichita, Kansas
Character of Well (Completed as Oil, Gas or Dry Hole) Oil



Locate well correctly on above
Section Plat

Date Well completed September 18, 1979
Application for plugging filed 11-26- 1979
Application for plugging approved 11-27- 1979
Plugging commenced 12-10 1979
Plugging completed 12-18 1979
Reason for abandonment of well or producing formation

If a producing well is abandoned, date of last production 19

Was permission obtained from the Conservation Division or its agents before plugging was commenced? Yes

Name of Conservation Agent who supervised plugging of this well Bill Owens
Producing formation Depth to top Bottom Total Depth of Well 4350
Show depth and thickness of all water, oil and gas formations.

OIL, GAS OR WATER RECORDS

CASING RECORD

FORMATION	CONTENT	FROM	TO	SIZE	PUT IN	PULLED OUT
				8 5/8	326	None
				4 1/2	4339	3458

Describe in detail the manner in which the well was plugged, indicating where the mud fluid was placed and the method or methods used in introducing it into the hold. If cement or other plugs were used, state the character of same and depth placed, from feet to feet for each plug set.

Sand from - 4308 to 4200
4 sacks cement from 4200 to 4160

Ripped at 3550 and 3458
Built bridge at 300 rock to 290
5 yards ready mix

RECEIVED
STATE CORPORATION COMMISSION

DEC 28 1979

CONSERVATION DIVISION
Wichita, Kansas

(If additional description is necessary, use BACK of this sheet)

Name of Plugging Contractor Clarke Corporation

STATE OF Kansas COUNTY OF Barber, ss.
Elmo Morgenstern (employee of owner) or (owner or operator)
of the above-described well, being first duly sworn on oath, says: That I have knowledge of the facts, statements, and matters herein contained and the log of the above-described well as filed and that the same are true and correct. So help me God.

(Signature) Elmo Morgenstern
Medicine Lodge, Ks.
(Address)

SUBSCRIBED AND SWORN TO before me this 19th day of December, 1979

Jessie Hamilton
Notary Public.

My commission expires April 4, 1982

KANSAS DRILLERS LOG

COMPANY Texas Oil and Gas Corp.

SEC. 29 T. 31S R. 12W
LOC. 1370' FNL & 1310' FEL

FARM Gress "A" NO. 1

COUNTY Barber

ROTARY TOTAL DEPTH 4,350'
COMM. September 18, 1979 COMP. September 25, 1979
CONTRACTOR H-30, INC. (Rig #5)
ISSUED October 2, 1979

CASING

10 3/4"
8 5/8" Set at 326' cemented w/250 sxs cement
5 1/2"
4 1/2" Set at 4,339' cemented w/200 sxs cement

ELEVATION 1,565' K.B.

FIGURES INDICATE BOTTOM OF FORMATIONS

Red Bed	564'
Red Bed and Shale	1,444'
Shale	1,751'
Lime and Shale	1,900'
Shale and Lime	2,490'
Lime and Shale	2,620'
Shale and Lime	3,080'
Lime and Shale	3,238'
Shale and Lime	3,785'
Lime and Shale	4,128'
Shale and Lime	4,280'
Lime and Shale	4,350'
Rotary Total Depth	4,350'

I hereby certify the above and foregoing to be a true and correct log of the above described well as shown by the drilling reports.

H-30, INC.

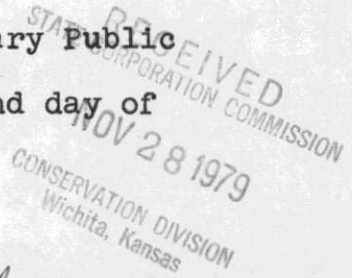
Dean Britting
Dean Britting

State of Kansas }
County of Sedgwick } ss:

Subscribed and Sworn to before me a Notary Public in and for said county and state this 2nd day of October, 1979.



Elsie Willison
Elsie Willison - Notary Public

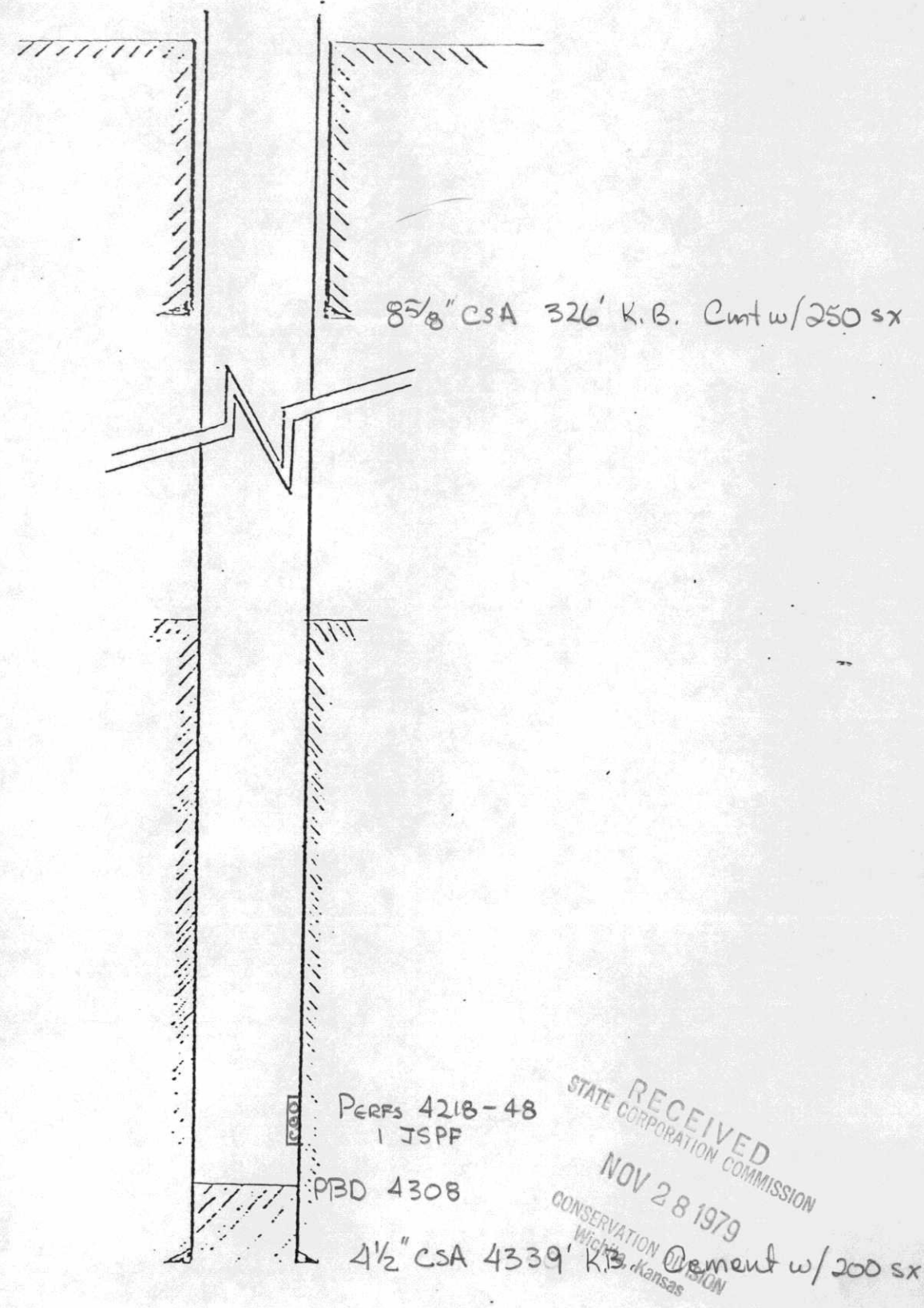


My Commission Expires:
July 25, 1982

WELL : GROSS A #1

LOCATION : 1370' PNL + 1310' FEL SEC 29 315 12 W BARBER CO KS.

ELEVATION : 1557 G.L. 1565 K.B.



RECEIVED
STATE CORPORATION COMMISSION
NOV 28 1979
CONSERVATION DIVISION
Wichita, Kansas