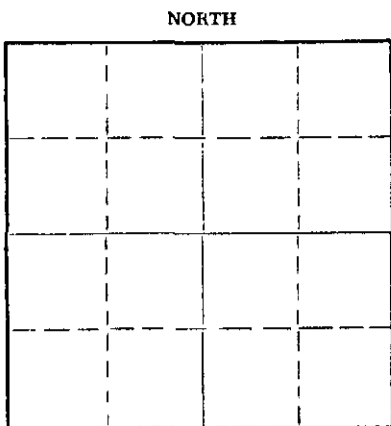


STATE OF KANSAS
STATE CORPORATION COMMISSION

Form CP-4

Give All Information Completely
Make Required Affidavit
Mail or Deliver Report to:
Conservation Division
State Corporation Commission
211 No. Broadway
Wichita, Kansas

WELL PLUGGING RECORD



Locate well correctly on above
Section Plat

Barber County, Sec. 14 Twp. 31S Rge. (E) 11 (W)
Location as "NE/CNW/SW" or footage from lines C NE SE
Lease Owner Beardmore Drilling Co.
Lease Name Liebst Well No. 1
Office Address 700 One Twenty Bldg.
Character of Well (completed as Oil, Gas or Dry Hole) Dry Hole
Date well completed November 1, 19 65
Application for plugging filed verbally November 1, 19 65
Application for plugging approved verbally November 1, 19 65
Plugging commenced November 1, 19 65
Plugging completed November 1, 19 65
Reason for abandonment of well or producing formation Dry Hole

If a producing well is abandoned, date of last production 19____
Was permission obtained from the Conservation Division or its agents before plugging was commenced? Yes

Name of Conservation Agent who supervised plugging of this well Archiev Elving at Pratt
Producing formation _____ Depth to top _____ Bottom _____ Total Depth of Well 4484 Feet
Show depth and thickness of all water, oil and gas formations.

OIL, GAS OR WATER RECORDS

CASING RECORD

FORMATION	CONTENT	FROM	TO	SIZE	PUT IN	PULLED OUT
				8-5/8"	261'	none

Describe in detail the manner in which the well was plugged, indicating where the mud fluid was placed and the method or methods used in introducing it into the hole. If cement or other plugs were used, state the character of same and depth placed, from _____ feet to _____ feet for each plug set.

Mud up to 250' set plug with 1/4 sack of Hulls and 25 sacks cement; mud up to 40' with 1/2 sack of hulls and 10 sacks; 2 sacks of cement in rat hole. Plugged down at 1:00 PM 11-1-65.

RECEIVED
STATE CORPORATION COMMISSION

NOV 10 1965
11-10-65
CONSERVATION DIVISION
Wichita, Kansas

(If additional description is necessary, use BACK of this sheet)
Name of Plugging Contractor Burch Exploration, Inc.
Address 1011 Union Center, Wichita, Kansas

STATE OF KANSAS, COUNTY OF SEDGWICK
Earl M. Burch (employee of owner) or part owner or operator of the above-described

well, being first duly sworn on oath, says: That I have knowledge of the facts, statements, and matters herein contained and the log of the above-described well as filed and that the same are true and correct. So help me God.

(Signature) Earl M Burch

1011 Union Center, Wichita, Kansas
(Address)

SUBSCRIBED AND SWORN TO before me this 5th day of November, 19 65

Minnie E. Matson
Minnie E. Matson Notary Public.

My commission expires June 18, 1968

CONTRACTOR'S
WELL LOG

Beardmore Drilling Co. &
Burch Exploration, Inc.
#1 Liebst
C NE SE Sec. 14-31S-11W
Barber County, Kansas

Set 8-5/8" at 261' with 200 sacks common
cement 2% calcium chloride.
Commenced: 10-12-65
Completed: 11-1-65
Elevation: 1770 KB

D & A

Tops

40 Clay and Sand
261 Sand and Shale
1524 Shale
1590 Anhydrite
1810 Shale and Shells
1980 Anhydrite and Shale
2265 Lime and Shale
2445 Lime
2733 Shale and Lime
2783 Sandy Shale
3280 Lime and Shale
3370 Lime
3855 Shale and Lime
3900 Shale
4277 Lime
4710 Lime and Shale
4770 Lime & Shale
4785 Lime & Chert
4817 Lime & Shale
4839 Shale & Chert
4861 Sandy Shale & Lime
4869 Shale
4874 Lime
4884 Hard Sand

Winfield 2003 (-233)
Council Grove 2310 (-540)
Indian Cave 2740 (-970)
Wabaunsee 2782 (-1012)
Emporia 2986 (-1216)
Howard 3202 (-1432)
Elgin Shale 3550 (-1780)
Heebner 3714 (-1944)
Lansing 3912 (-2142)
Base Kansas City 4380 (-2610)
Mississippi 4502 (-2732)
Mississippi Lime 4532 (-2762)
Kinderhook 4614 (-2844)
Chattanooga 4729 (-2959)
Viola 4758 (-2988)
Simpson Shale 4833 (-3063)
Simpson Sand 4842 (-3072)
Lower Sand 4866 (-3096)
Log TD 3885 (-3115)


4884 Rotary Total Depth

DST #1. 4468-4520. Open 5 mins. shut in
30 mins.; open 60 mins. shut in 30 mins.
Strong blow-gas to surface in 15 mins. to
weak to measure. Recovered 120' gas cut
mud. IBHP 1020#, IFP 46#, FFP 63#.
FBHP 943#.


STATE OF KANSAS)
) ss
COUNTY OF SEDGWICK)

RECEIVED
STATE CORPORATION COMMISSION
NOV 12 1965
11-12-65
CONSERVATION DIVISION
Wichita, Kansas

I, Earl M. Burch, President of Burch Exploration, Inc. being duly sworn on oath, state: That I have knowledge of the facts, statements and matters herein contained and that the same are true and correct.


Earl M. Burch, President

Subscribed and sworn to before me this 3rd day of November, 1965.


Minnie E. Matson, Notary Public

My commission expires: June 18, 1968