

STATE OF KANSAS
STATE CORPORATION COMMISSION

WELL PLUGGING RECORD

Give All Information Completely
Make Required Affidavit
Mail or Deliver Report to
Conservation Division
State Corporation Comm.
245 North Water
Wichita, KS 67202

Barber County, Sec. 15 Twp. 31S Rge. 15 E/W
Location as "NE/CNW 1/4 SW 1/4" or footage from lines
C NW NW

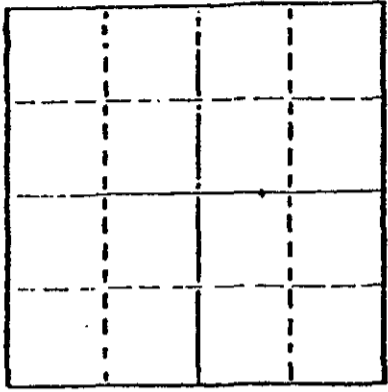
Lease Owner Resources Investment Corporation
Lease Name Harmon Well No. 1
Office Address Suite 3500, Anaconda Tower, 555, 17th Street,
Character of Well (Completed as Oil, Gas or Dry Hole) Denver, Colorado 80202
Dry Hole

Date Well completed 8-10-78 19
Application for plugging filed 8-9-78 19
Application for plugging approved 8-9-78 19
Plugging commenced 8-9-78 19
Plugging completed 8-10-78 19

Reason for abandonment of well or producing formation
commercial quantities of oil not found
If a producing well is abandoned, date of last production 19

Was permission obtained from the Conservation Division or
its agents before plugging was commenced? Yes

Name of Conservation Agent who supervised plugging of this well Bill Owens, Pratt, Kansas
Producing formation Depth to top Bottom Total Depth of Well 5000'
Show depth and thickness of all water, oil and gas formations.



OIL, GAS OR WATER RECORDS

CASING RECORD

FORMATION	CONTENT	FROM	TO	SIZE	PUT IN	PULLED OUT
				13-3/8"	248'	

Describe in detail the manner in which the well was plugged, indicating where the mud fluid was placed and the method or methods used in introducing it into the hold. If cement or other plugs were used, state the character of same and depth placed, from _____ feet to _____ feet for each plug set.

Plug @ 240' with 50 sx.
40' with 20 sx.
Rathole with 3 sx.

RECEIVED
STATE CORPORATION COMMISSION
9-22-78
CONSERVATION DIVISION
Wichita, Kansas

(If additional description is necessary, use BACK of this sheet)

Name of Plugging Contractor Rains & Williamson Oil Co., Inc.


STATE OF KANSAS COUNTY OF SEDGWICK, ss.
Wilson Rains, President (employee of owner) or (owner or operator)

of the above-described well, being first duly sworn on oath, says: That I have knowledge of the facts, statements, and matters herein contained and the log of the above-described well as filed and that the same are true and correct. So help me God.

(Signature) Wilson Rains WILSON RAINS
435 Page Ct., 220 W. Douglas, Wichita, Ks. 67202
(Address)

SUBSCRIBED AND SWORN TO before me this 15th day of August, 1978

My commission expires October 4, 1979
Juanita M. Green Notary Public.



DRILLER'S LOG

COMPANY: Resources Investment Corporation SEC. 15 T. 31S R. 15W
LOC. C NW NW
WELL NAME: Harmon #1 COUNTY: Barber County, Ka
RIG NO. 8
TOTAL DEPTH 5000' ELEVATION
COMMENCED: 7-28-78 COMPLETED: 8-10-78
CONTRACTOR: Rains & Williamson Oil Co., Inc.

CASING RECORD:

SURFACE: 13 3/8" set @ 248' w/275 sx. Class H, 3% cc.

PRODUCTION: D & A

LOG
(Figures Indicate Bottom of Formations)

Surface Sand	111
Red Bed	900
Red Bed and Shale	1561
Red Bed, Shale, and Anhydrite	1830
Shale and Shells	2020
Shale and Lime	2858
Lime and Shale	3325
Lime	3475
Lime and Shale	3600
Lime and Shale and Sand	3777
Lime and Shale	4067
Lime	4188
Lime and Shale	4420
Lime	4596
Lime and Shale	4673
Lime	4845
Lime and Shale	4950
Lime	5000
<u>Rotary Total Depth</u>	<u>5000</u>




RECEIVED
STATE COMMISSION

9-22-78

STATE OF KANSAS)
COUNTY OF SEDGWICK) SS:

I, Wilson Rains, President of Rains & Williamson Oil Co., Inc.
upon oath state that the above and foregoing is a true and correct copy of the log of the
Harmon #1 well.

Wilson Rains
WILSON RAINS



Subscribed and sworn to before me this 15th day of August, 1978.

My Appointment Expires:
October 4, 1979

Juanita M. Green
Juanita M. Green - Notary Public