

STATE CORPORATION COMMISSION

WELL PLUGGING RECORD

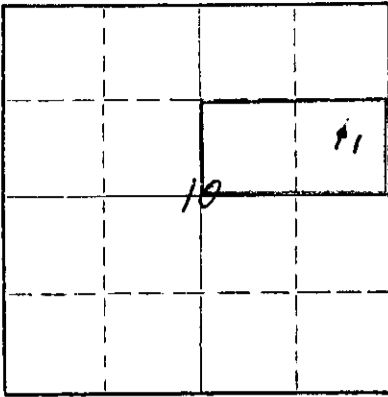
Give All Information Completely
Make Required Affidavit
Mail or Deliver Report to:
Conservation Division
State Corporation Commission
211 No. Broadway
Wichita, Kansas

Barber

County. Sec. 10 Twp. 31S Rge. (E) 15 (W)

Location as "NE/CNW/SW" or footage from lines 735' FSL 660' FEL NE/4
Lease Owner Skelly Oil Company
Lease Name C. K. Reed Well No. 1
Office Address Box 1650, Tulsa, Oklahoma
Character of Well (completed as Oil, Gas or Dry Hole) Dry Hole
Date well completed October 30, 1962
Application for plugging filed October 30, 1962
Application for plugging approved October 30, 1962
Plugging commenced October 30, 1962
Plugging completed October 30, 1962
Reason for abandonment of well or producing formation Dry Hole

NORTH



Locate well correctly on above Section Plat

If a producing well is abandoned, date of last production 19
Was permission obtained from the Conservation Division or its agents before plugging was commenced? Yes (verbally)

Name of Conservation Agent who supervised plugging of this well Mr. Herman Justus
Producing formation Depth to top Bottom Total Depth of Well 4775 Feet
Show depth and thickness of all water, oil and gas formations.


OIL, GAS OR WATER RECORDS

CASING RECORD

FORMATION	CONTENT	FROM	TO	SIZE	PUT IN	PULLED OUT
Arbuckle	Dry	4750'	4775'	8-5/8"	800'	None

Describe in detail the manner in which the well was plugged, indicating where the mud fluid was placed and the method or methods used in introducing it into the hole. If cement or other plugs were used, state the character of same and depth placed, from feet to feet for each plug set.

Mud laden fluid	4775' to 200'
Wood plug	200'
1/2 sack hulls	200' to 197'
20 sacks cement	197' to 131'
Heavy mud	131' to 40'
Wood plug	40'
1/2 sack hulls	40' to 37'
10 sacks cement	37' to 5'
Surface soil	5' to Surface



(If additional description is necessary, use BACK of this sheet)
Name of Plugging Contractor Leben Drilling Company
Address Wichita, Kansas

STATE OF Kansas, COUNTY OF Reno, ss.
D. E. Smith (employee of owner) of the above-described well, being first duly sworn on oath, says: That I have knowledge of the facts, statements, and matters herein contained and the log of the above-described well as filed and that the same are true and correct. So help me God.

(Signature) [Signature]
1020 No. Main St., Hutchinson, Kans. (Address)

SUBSCRIBED AND SWORN TO before me this 1st day of November, 1962

My commission expires April 7, 1963

[Signature] Notary Public.

INVOICED

DATE 11/2/62

INV. NO. 5954-W

DRILLER'S LOG

COMPANY: Skelly Oil Company
 CONTRACTOR: LEBEN DRILLING, INC.
 FARM: C. K. REED #1
 LOCATION: S/2 NE/4 Sec. 10-31-15
 BARBER COUNTY, KANSAS
 COMMENCED: 10-12-62
 COMPLETED: 10-30-62

0	20	Surface Clay
20	500	Shale
500	650	Shale & Shells
650	750	Shale
750	780	Anhydrite
780	1415	Shale
1415	1625	Shale & Shells
1625	1860	Shale with Lime
1760	2030	Lime & Shale
2030	3080	Shale & Lime
3080	3230	Lime & Shale
3230	3420	Shale & Lime
3420	3525	Lime & Shale
3525	3605	Lime
3605	3805	Lime & Shale
3805	4480	Lime
4480	4530	Lime & Chert
4530	4775	Lime
	<u>4775</u>	<u>Rotary Total Depth - D. & A.</u>

RECEIVED
 STATE CORPORATION COMMISSION
 NOV 5 1962
 11-5-62
 CONSERVATION DIVISION
 Wichita, Kansas


Set 8 5/8" new surface casing @ 800' Cemented with 425 sacks of Common and with 94 sacks of Strata Crete by HOWCO.

I, Byron Johnson, do hereby certify that the above and foregoing is a true and correct copy of the log of the C. K. Reed #1, located S/2 NE/4 of Section 10, Township 31, Range 15, Barber County, Kansas, as reflected by the files of Leben Drilling, Inc.


 Byron Johnson

STATE OF KANSAS }
 COUNTY OF BARTON } SS

Subscribed and sworn to before me, a Notary Public, in and for Barton County, Kansas, this 3rd day of November, 1962.


 Ulanda Nichols, Notary Public

My Commission Expires:
 April 1, 1963