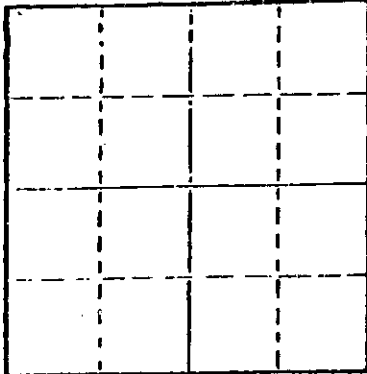


STATE OF KANSAS
STATE CORPORATION COMMISSION

WELL PLUGGING RECORD

Give All Information Completely
Make Required Affidavit
Mail or Deliver Report to
Conservation Division
State Corporation Comm.
245 North Water
Wichita, KS 67202

Barber County, Sec. 25 Twp. 31 Rge. 15 E/W
Location as "NE/CNW $\frac{1}{4}$ SW $\frac{1}{4}$ " or footage from lines
NE NE (455' FNL & 840' FEL)
Lease Owner Texas Oil & Gas Corp.
Lease Name Hull 'C' Well No. 1
Office Address 200 Douglas, Suite 300, Wichita 67202
Character of Well (Completed as Oil, Gas or Dry Hole) Dry Hole



Locate well correctly on above
Section Plot

Date Well completed 1/3/79 19
Application for plugging filed 1/3/79 19
Application for plugging approved 1/3/79 19
Plugging commenced 1/3/79 19
Plugging completed 1/3/79 19
Reason for abandonment of well or producing formation

If a producing well is abandoned, date of last production 19

Was permission obtained from the Conservation Division or its agents before plugging was commenced? yes

Name of Conservation Agent who supervised plugging of this well Wt. T. Owen
Producing formation Depth to top Bottom Total Depth of Well
Show depth and thickness of all water, oil and gas formations. RTD 5130'

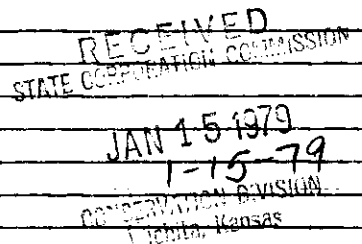
OIL, GAS OR WATER RECORDS

CASING RECORD

FORMATION	CONTENT	FROM	TO	SIZE	PUT IN	PULLED OUT
	Surface	0	311	8-5/8	yes	no

Describe in detail the manner in which the well was plugged, indicating where the mud fluid was placed and the method or methods used in introducing it into the hold. If cement or other plugs were used, state the character of same and depth placed, from feet to feet for each plug set.

1st plug at 300' with 40 sacks
Bridge @ 40' with 12 sacks
3 sacks in rathole
Job complete at 1:15 p.m. 1/4/79



(If additional description is necessary, use BACK of this sheet)

Name of Plugging Contractor Slawson Drilling Company, Inc.


STATE OF Kansas COUNTY OF Sedgwick, ss.
James C. Remsberg (employee of owner) or (owner or operator)
of the above-described well, being first duly sworn on oath, says: That I have knowledge of the facts, statements, and matters herein contained and the log of the above-described well as filed and that the same are true and correct. So help me God.

(Signature) James C. Remsberg
James C. Remsberg
200 Douglas Building, Wichita 67202
(Address)

SUBSCRIBED AND SWORN TO before me this 11 day of January, 19 79

Mary Lou Taylor
Mary Lou Taylor Notary Public.

My commission expires January 17, 1981



DRILLERS LOG

OPERATOR: Texas Oil & Gas Corp.
200 Douglas, Suite 300
Wichita, Kansas 67202

LEASE: Hull 'C' No. 1
NE NE (455'FNL & 840'FEL) Sec. 25-31-15W
Barber County, Kansas

CONTRACTOR: Slawson Drilling Company, Inc.
200 Douglas Building
Wichita, Kansas 67202

COMMENCED: 12/21/79

COMPLETED: 1/3/79

RTD: 5130'

CASING: 8-5/8" set at 311' with 250 sx cement

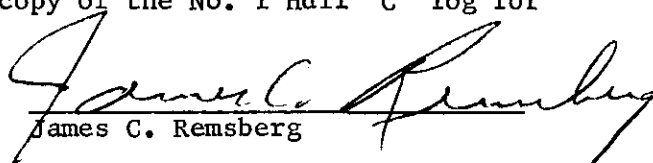
0' to 316' 12 1/4" Surface Hole
316' to 570' 7-7/8" hole
570' to 903' Shale (Red Bed)
903' to 1521' Shale
1521' to 2043' Shale & Sand
2043' to 2187' Shale
2187' to 2265' Shale & Lime
2265' to 2550' Lime & Shale
2550' to 2721' Lime with Shale Strks.
2721' to 3510' Shale & Lime
3510' to 3738' Lime & Shale
3738' to 3922' Lime with shale Strks.
3922' to 4085' Lime & Shale K.C.
4085' to 4178' K.C. Lime
4178' to 4312' Lime & Shale
4312' to 4430' Lime
4430' to 4641' Lime & Shale
4641' to 5130' Lime
5130' RTD

RECORDED
INDEXED
JAN 15 1979
1-15-79

STATE OF KANSAS

COUNTY OF SEDGWICK

I, James C. Remsberg, of the Slawson Drilling Company hereby state that the above is an accurate copy of the No. 1 Hull 'C' log for Texas Oil & Gas Corp.


James C. Remsberg

Subscribed and sworn to me this 11th day of January, 1979


Mary Lou Taylor

My commission expires January 17, 1981

