


STATE OF KANSAS
STATE CORPORATION COMMISSION

WELL PLUGGING RECORD

Give All Information Completely
Make Required Affidavit
Mail or Deliver Report to:
Conservation Division
State Corporation Commission
800 Biting Building
Wichita, Kansas

Barber County, Sec. 26S Twp. Rge. (E) 31W (W)

Location as "NE/CNW%SW%" or footage from lines NE NE NE
Lease Owner Herndon Drilling Company
Lease Name Dickerson Well No. 1
Office Address Drawer 489, Tulsa, Oklahoma
Character of Well (completed as Oil, Gas or Dry Hole) Dry hole
Date well completed 12-14 19 54
Application for plugging filed 12-14 19 54
Application for plugging approved 12-14 19 54
Plugging commenced 12-14 19 54
Plugging completed 12-14 19 54
Reason for abandonment of well or producing formation Dry hole



Locate well correctly on above Section Plat

If a producing well is abandoned, date of last production 19
Was permission obtained from the Conservation Division or its agents before plugging was commenced? Yes

Name of Conservation Agent who supervised plugging of this well M. A. Rives
Producing formation Depth to top Bottom Total Depth of Well 5067 Feet
Show depth and thickness of all water, oil and gas formations.


OIL, GAS OR WATER RECORDS

CASING RECORD

FORMATION	CONTENT	FROM	TO	SIZE	PUT IN	PULLED OUT
				8-3/8	920	None

Describe in detail the manner in which the well was plugged, indicating where the mud fluid was placed and the method or methods used in introducing it into the hole. If cement or other plugs were used, state the character of same and depth placed, from feet to feet for each plug set.

Filled hole to 360 feet with mud. Bridged hole @ 360. Plug @ 360
15 sacks of cement through drill pipe by Halliburton on plug. Filled hole with mud to 30 ft. Bridged hole @ 30 ft. Plug on bridge @ 30 ft. Filled hole to bottom of cellar with cement by Halliburton



12-22-54

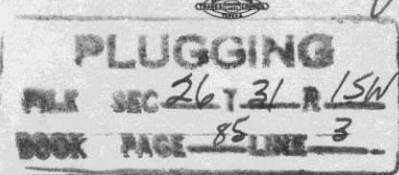
Name of Plugging Contractor Herndon Drilling Company
Address Same

STATE OF Oklahoma, COUNTY OF Tulsa, ss.
W. G. Prather (employee of owner) or ~~XXXXXX~~ operator of the above-described well, being first duly sworn to on oath, says: That I have knowledge of the facts, statements, and matters herein contained and the log of the above-described well as filed and that the same are true and correct. So help me God.

(Signature) *W. G. Prather*

SUBSCRIBED AND SWORN TO before me this 21st day of December, 1954

My commission expires Sept. 19, 1956 Notary Public.



DICKERSON #1
WELL LOG ON _____

Spudding date: 11/20/54
Date casing set: 11/21/54
Date rotary completed: 12/14/54
Date cable completed:

Location:
Sec. 26-31S-15W - Barber Co., Kansas

FROM	TO	FORMATION	REMARKS
0	926	Surface Hole	Ran 23 Jts. 8-5/8" Casing @ 926'
926	1430	Sand & Shale	Cemented w/ 500 Sx. Pozmix & 2% CC
1430	1995	Lime & Shale	
1995	2105	Lime	
2105	2375	Lime & Shale	
2375	2410	Lime & Mixing Mud	
2410	2605	Lime	
2605	3680	Lime & Shale	
3680	3731	Lime	
3731	3880	Shale & Lime	
3880	4020	Sand	
4020	4355	Lime & Shale	
4355	4373	Lime & Chert	
4373	4415	Lime	
4415	4437	Lime & Shale	
4437	4570	Lime	
4570	4635	Lime & Shale	
4635	4684	Lime	
4684	4731	Shale & Lime	
4731	4771	Lime	
4771	4853	Lime & Shale	
4853	4885	Sand & Shale	
4885	4906	Lime, Shale & Sand	
4906	4952	Lime	
4952	4975	Lime, Shale & Sand	
4975	5053	Lime	
5053	5088	Lime & Shale	
5088	5093	Lime	
5093		Total Depth	

Filled hole with mud to 360 ft.
Plug at 360'. 15 Sx. Cement on
plug. Filled hole with mud to 15',
below cellar. Set plug @ 15' below
cellar and filled hole with cement
to bottom of cellar.

12-22-54

Subscribed and sworn to before me this 21st
day of December, 19 54

I certify the above and foregoing to be a true and exact
copy of the original driller's log on the DICKERSON #1

Chas. M. Mearns

Notary Public
My commission expires: 4-22-57

HERNDON DRILLING COMPANY

O. J. Moore

By: _____
Title: Assistant Secretary

PLUGGING
FILE SEC 26-31-15W
BOOK PAGE 85 LINE 3