

SEP 24 1980

15-007-20983-00-00

FORM CP-4

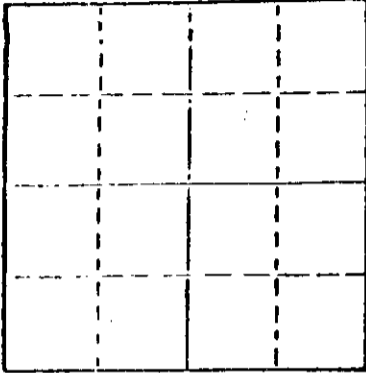
STATE OF KANSAS
STATE CORPORATION COMMISSION

WELL PLUGGING RECORD

Give All Information Completely
Make Required Affidavit
Mail or Deliver Report to
Conservation Division
State Corporation Comm.
245 North Water
Wichita, KS 67202

Barber County, Sec. 10 Twp. 30S Rge. 15W E/W
Location as "NE/CNW/SW" or footage from lines
W/2 NE/4 SW/4

Lease Owner Gear Petroleum Company
Lease Name Brickey Well No. 1
Office Address 300 Sutton Place, Wichita, Ks. 67202
Character of Well (Completed as Oil, Gas or Dry Hole) Lost Hole



Locate well correctly on above
Section Plat

Date Well completed August 27, 1980
Application for plugging filed August 27, 1980
Application for plugging approved August 27, 1980
Plugging commenced August 28, 1980
Plugging completed August 28, 1980
Reason for abandonment of well or producing formation Lost Hole

If a producing well is abandoned, date of last production 19

Was permission obtained from the Conservation Division or its agents before plugging was commenced? Yes

Name of Conservation Agent who supervised plugging of this well Wm. T. Owen
Producing formation _____ Depth to top _____ Bottom _____ Total Depth of Well 856'
Show depth and thickness of all water, oil and gas formations.

OIL, GAS OR WATER RECORDS

CASING RECORD

FORMATION	CONTENT	FROM	TO	SIZE	PUT IN	PULLED OUT
				8 5/8"	278'	-0-

Describe in detail the manner in which the well was plugged, indicating where the mud fluid was placed and the method or methods used in introducing it into the hold. If cement or other plugs were used, state the character of same and depth placed, from _____ feet to _____ feet for each plug set.

Plugged hole @ 720' w/50 sx cement
Bridge & plug @ 270' w/40 sx cement
Bridge & plug @ 40' w/10 sx cement
5 sx cement in rathole

RECEIVED
STATE CORPORATION COMMISSION

10-1-80

OCT - 1 1980

CONSERVATION DIVISION
Wichita, Kansas

(If additional description is necessary, use BACK of this sheet)

Name of Plugging Contractor Red Tiger Drilling Company
1720 KSB&T Building, Wichita, Kansas 67202

STATE OF Kansas COUNTY OF Sedgwick, ss. contractor
Gloria Fawcett (employee of ~~owner~~ or owner or operator)


of the above-described well, being first duly sworn on oath, says: That I have knowledge of the facts, statements, and matters herein contained and the log of the above-described well as filed and that the same are true and correct. So help me God.

(Signature) Gloria Fawcett
1720 KSB&T Building, Wichita, Kansas 67202
(Address)

SUBSCRIBED AND SWORN TO before me this 22nd day of September, 1980.

Joyce A. Hagermann
Notary Public.

My commission expires _____



SEP 24 1980

DRILLERS LOG

No. 1 Brickey

CASING RECORD:	COMPANY:	Gear Petroleum Company	DESCRIPTION:
8 5/8" @ 285' w/200 sx cement	CONTRACTOR:	Red Tiger Drilling Company	W/2 NE/4 SW/4 Sec. 10-T30S-R15W Barber County, Kansas
Lost Hole	COMMENCED:	August 26, 1980	
TOTAL DEPTH: 856'	COMPLETED:	August 28, 1980	ELEVATION: 1,979' GL

<u>FORMATION</u>	<u>FROM</u>	<u>TO</u>	<u>REMARKS</u>
Sand	0	129	
Sand & Clay	129	290	
Red Bed	290	820	
Lime & Shale	820	856	
RTD		856	

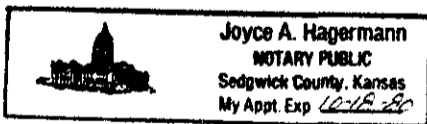
I certify that this is a true and correct copy of the above log to the best of my knowledge.

RED TIGER DRILLING COMPANY

Gloria Fawcett
Gloria Fawcett

Subscribed and sworn to before me this 22nd day of September, 1980.

Joyce A. Hagermann
Notary Public



RECEIVED
STATE CORPORATION COMMISSION
OCT - 1 1980
CONSERVATION DIVISION
Wichita, Kansas