

STATE OF KANSAS
STATE CORPORATION COMMISSION

WELL PLUGGING RECORD

Give All Information Completely
Make Required Affidavit
Mail or Deliver Report to:
Conservation Division
State Corporation Commission
800 Biting Building
Wichita, Kansas

OR

FORMATION PLUGGING RECORD

Strike out upper line
when reporting plug-
ging off formations.

Barber County. Sec. 5 Twp. 32 Rge. 11 (E) (W)

Location as "NE1/4NW1/4SW1/4" or footage from lines NE, SW, NE

Lease Owner H. W. Skinner

Lease Name H. W. Skinner Fee No. 1 Well No. Fee No. 1

Office Address Medicine Lodge, Kansas

Character of Well (completed as Oil, Gas or Dry Hole) Dry Hole

Date well completed 2/15/1947 19

Application for plugging filed 19

Application for plugging approved 19


Plugging commenced 4/25/1948 19

Plugging completed 4/28/1948 19

Reason for abandonment of well or producing formation Dry Hole

If a producing well is abandoned, date of last production None 19

Was permission obtained from the Conservation Division or its agents before plugging was com-
menced? Yes



Locate well correctly on above
Section Plat

Name of Conservation Agent who supervised plugging of this well

Producing formation Depth to top Bottom Total Depth of Well 4406 Feet

Show depth and thickness of all water, oil and gas formations.

OIL, GAS OR WATER RECORDS

CASING RECORD

Formation	Content	From	To	Size	Put In	Pulled Out
Copy of Log attached						

Describe in detail the manner in which the well was plugged, indicating where the mud fluid was placed and the method or methods used in introducing it into the hole. If cement or other plugs were used, state the character of same and depth placed, from feet to feet for each plug set.

Cemented and Crushed Rock from 4406 to 4339 ft
 6 sacks Cement & Crushed rock 4339 to 4333 ft
 6 sacks Cement 4333 to 4285 ft
 Mud from 428 4285 to 182 ft
 20 sacks Cement at 182 ft
 Mud to 35 ft
 15 sacks Cement on top

(If additional description is necessary, use BACK of this sheet)

Correspondence regarding this well should be addressed to H. W. Skinner,
Address Medicine Lodge, Kansas.

STATE OF Kansas, COUNTY OF Barber, ss.

(employee of owner) or (owner or operator) of the above-described well,
being first duly sworn on oath, says: That I have knowledge of the facts, statements, and matters herein contained and the log of the above-described well as filed and that the same are true and correct. So help me God.

(Signature) H. W. Skinner

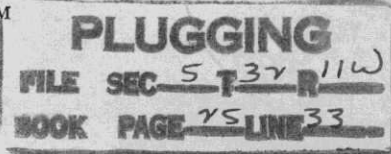
(Address)

SUBSCRIBED AND SWORN to before me this 28th day of April, 1948

George A. Goodburn
Notary Public.
4-27-48

My commission expires April 5th 1952

22-2625 2-48-15M



15-007-01741-0000

Skinner

WELL LOG BUREAU - KANSAS GEOLOGICAL SOCIETY
412 Union National Bk. Bldg., Wichita, Kansas

Company - H. W. SKINNER
Farm - H. W. Skinner No. 1

SEC. 5 T. 32 R. 11W
NE SW NE

Total Depth. 4406' PB 4343 1/2'
Comm. 10-21-46 Comp. 1-25-47
Shot or Treated.
Contractor.
Issued. 4-5-47

County. Barber

KANSAS



Elevation. _____

Production. Temporarily Abandoned

CASING:

10-3/4" 182' Cem.
5-3/16" 4339' Cem. w/250 s \times

Figures Indicate Bottom of Formations.

red bed & shells	50
red bed	254
red bed, gyp & shells	430
red bed & shells	655
red bed & shale	805
shale & shells	1100
salt & shale	1275
shale & gyp & shells	1490
shale & shells	2375
shale	2775
shale & lime	2870
shale & shells	2940
lime	3000
lime & shale	3440
sand	3444
shale	3483
lime & shale	3600
lime	3608
sand	3620
lime sdy	3630
lime	3666
lime & shale	3725
lime	3760
lime & shale	3790
lime	4268
shale & lime	4332
lime	4337
chat RTD	4350
chat	4385 1/2
chert	4406


Total Depth (Cable)

P.B. 4360' 1-27-47

P.B. 4343 1/2' 1-30-47 Drilled
out to 4345 1/2'

16 hr test fill up 160' fluid
10 a.m. to 1 a.m. made 27 gal.
fluid 3 gal. oil rest water.
Dumped 2 bbls acid down casing.
Run 5' wtr out of tank on top.
2-3-47 Swabbed hole dry before 500
gal. acid had 200' oil or swabbed
bailed 30' wtr.
2-4-47 Swabbing very little oil.
2-6-47 600' fluid in hole testing
16 hrs, taking 2 hr. test. Got
75' on swab.
2-20-47 6 Bailers Wtr. Run swab .
Got about 100' oil 30' wtr.

Tops :	
Topeka	3160
Elgin Sand	3429
Lansing	3750
Miss.	4337



PLUGGING
FILE SEC 5 T 32 R 11W
BOOK PAGE 25 LINE 33