

WELL PLUGGING RECORD

Give All Information Completely
Make Required Affidavit
Mail or Deliver Report to:
Conservation Division
State Corporation Commission
211 No. Broadway
Wichita, Kansas

Barber County, Sec. 7, Twp. 32S, Rge. (X) 11 (W)

Location as "NE/CNWxSWx" or footage from lines NE NE SE

Lease Owner E. K. Carey Drilling Co., Inc.

Lease Name Peace Treaty Well No. 1

Office Address 810 Central Bldg. - Wichita, Kansas

Character of Well (completed as Oil, Gas or Dry Hole) Dry Hole

Date well completed Sept. 11 1962

Application for plugging filed Sept. 11 1962

Application for plugging approved Sept. 11 1962

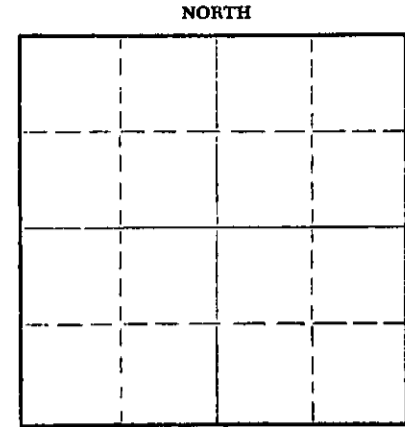
Plugging commenced Sept. 11 1962

Plugging completed Sept. 11 1962

Reason for abandonment of well or producing formation Dry Hole

If a producing well is abandoned, date of last production 19

Was permission obtained from the Conservation Division or its agents before plugging was commenced? Yes



Locate well correctly on above Section Plat

Name of Conservation Agent who supervised plugging of this well Herman Justus

Producing formation Depth to top Bottom Total Depth of Well 4721 Feet

Show depth and thickness of all water, oil and gas formations.

OIL, GAS OR WATER RECORDS

CASING RECORD

FORMATION	CONTENT	FROM	TO	SIZE	PUT IN	PULLED OUT
				8-5/8"	281'	

Describe in detail the manner in which the well was plugged, indicating where the mud fluid was placed and the method or methods used in introducing it into the hole. If cement or other plugs were used, state the character of same and depth placed, from feet to feet for each plug set.

Set bottom plug @250' w/1/2 sx. hulls, 25 sx. cement. Mud up to 35' - plug and 1/2 sx. hulls. Fill w/cement.

RECEIVED
STATE CORPORATION COMMISSION

SEP 19 1962
7-18-62
CONSERVATION DIVISION
Wichita, Kansas

(If additional description is necessary, use BACK of this sheet)

Name of Plugging Contractor Jones-Gebert Oil, Inc.

Address 1007 Central Bldg. - Wichita, Kansas

STATE OF Kansas, COUNTY OF Sedgwick, ss.

George R. Jones (employee of owner) of the above-described

well, being first duly sworn on oath, says: That I have knowledge of the facts, statements, and matters herein contained and the log of the above-described well as filed and that the same are true and correct. So help me God.

(Signature) [Handwritten Signature]

1007 Central Bldg. - Wichita, Kansas

(Address)

SUBSCRIBED AND SWORN to before me this 17th day of September, 1962

My commission expires February 1, 1964

[Handwritten Signature]
Barbara J. Layton Notary Public.



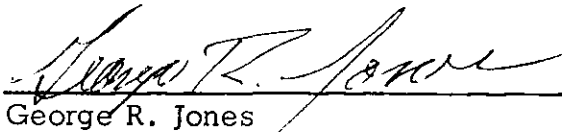
DRILLERS' LOG

Company:	E. K. Carey Drilling Co., Inc.
Contractor:	Jones-Gebert Oil, Inc.
Farm:	Peace Treaty #1
Location:	NE NE SE, Sec. 7-32S-11W Barber County, Kansas
Commenced:	9/5/62
Completed:	9/11/62
Casing:	8-5/8" @281'

0	-	4445	Wash down
4445	-	4449	Miss. Lime
4449	-	4480	Miss. Lime
4480	-	4491	Lime
4491	-	4515	Shale and lime
4515	-	4590	Shale and lime
4590	-	4638	Shale and lime
4638	-	4660	Lime & dolomite
4660	-	4675	Lime & dolomite
4675	-	4694	Lime
4694	-	4709	Lime
4709	-	4713	Lime and shale
4713	-	4717	Simpson
4717	-	4721	Simpson sand
		4721	Rotary Total Depth

RECEIVED
 STATE CORPORATION COMMISSION
 SEP 13 1962
 9-18-62
 CONSERVATION DIVISION
 Wichita, Kansas

I, George R. Jones, do hereby certify that the above and foregoing is a true and correct copy of the log of the #1 Peace Treaty, NE NE SE, Sec. 7-32S-11W, Barber County, Kansas as reflected by the files of Jones-Gebert Oil, Inc.




 George R. Jones

State of Kansas)
) ss:
 County of Sedgwick)

Subscribed and sworn to before me, a Notary Public, in and for Sedgwick County, Kansas, this 17th day of September, 1962.

My commission expires:
 February 1, 1964



 Barbara J. Layton, Notary Public