


Give All Information Completely
Make Required Affidavit
Mail or Deliver Report to:
Conservation Division
State Corporation Commission
212 No. Market
Wichita, Kansas

WELL PLUGGING RECORD

NORTH



Locate well correctly on above
Section Plat

Barber County, Sec. 7 Twp. 32S Rge. 11W(E) (W)
Location as "NE/CNW/SW" or footage from lines C SW SE
Lease Owner Beacon Resources Corp.
Lease Name Page Well No. 1
Office Address Suite 1000, Century Plaza, Wichita, Kansas 67202
Character of Well (completed as Oil, Gas or Dry Hole) Dry Hole
Date well completed October 23 19 69
Application for plugging filed October 23 19 69
Application for plugging approved October 23 19 69
Plugging commenced October 23 19 69
Plugging completed October 23 19 69
Reason for abandonment of well or producing formation Dry Hole

If a producing well is abandoned, date of last production 19
Was permission obtained from the Conservation Division or its agents before plugging was commenced? Yes

Name of Conservation Agent who supervised plugging of this well Archie V. Elving, Pratt, Kansas
Producing formation Depth to top Bottom Total Depth of Well 3770 Feet
Show depth and thickness of all water, oil and gas formations.

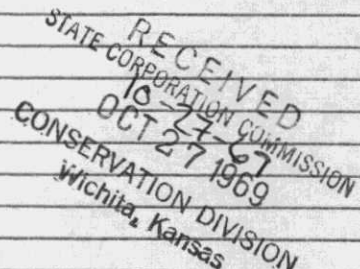
OIL, GAS OR WATER RECORDS

CASING RECORD

FORMATION	CONTENT	FROM	TO	SIZE	PUT IN	PULLED OUT
		0	250'	8 5/8"	250'	None

Describe in detail the manner in which the well was plugged, indicating where the mud fluid was placed and the method or methods used in introducing it into the hole. If cement or other plugs were used, state the character of same and depth placed, from feet to feet for each plug set.

Plug: 250'/25 sacks cement/1/2 sack hulls
40'/10 sacks cement/1/4 sack hulls




(If additional description is necessary, use BACK of this sheet)

Name of Plugging Contractor Hellar Drilling Company, Inc.
Address 339 Union Center Bldg., Wichita, Kansas 67202

STATE OF Kansas, COUNTY OF Sedgwick, ss.
D. L. Hellar, President of Hellar Drilling Co. Inc. (employee of owner) or (owner or operator) of the above-described well, being first duly sworn on oath, says: That I have knowledge of the facts, statements, and matters herein contained and the log of the above-described well as filed and that the same are true and correct. So help me God.

(Signature) D. L. Hellar, President
339 Union Center Bldg., Wichita, Kansas 67202
(Address)

SUBSCRIBED AND SWORN to before me this 24th day of October, 19 69



March 25, 1972

Catherine Darcey - Notary Public.

DRILLER'S LOG

COMPANY: Beacon Resources Corp., Suite 1000 Century Plaza,
 Wichita, Kansas 67202

CONTRACTOR: Hellar Drilling Company, Inc., Wichita, Kansas 67202

LEASE: #1 Page

LOCATION: C SW SE 7-32S-11W, Barber County, Kansas

COMMENCED: October 15, 1969

COMPLETED: October 23, 1969

CASING: Set 8 5/8" Surface Casing @ 250'/200 Sacks Cement

0-248	Surface Soil Shale & Sand
248-1200	Red Bed & Shale
1200-1659	Red Bed & Shale - Lime
1659-2572	Lime & Shale
2572-2800	Shale & Lime
2800-3283	Lime & Shale
3283-3340	Shale & Lime
3340-3425	Lime & Shale
3425-3592	Shale & Lime
3592-3668	Shale
3668-3770	Lime & Shale
3770	Rotary Total Depth

D & A

RECEIVED
 STATE CORPORATION COMMISSION
 10-27-69
 OCT 27 1969
 CONSERVATION DIVISION
 Wichita, Kansas

STATE OF KANSAS)
) SS
 COUNTY OF SEDGWICK)

I, D. L. Hellar, do hereby certify that the above and foregoing is a true and correct copy of the log of the #1 Page, located in C SW SE 7-32S-11W, Barber County, Kansas, as reflected by the files of the Hellar Drilling Company, Inc.

HELLAR DRILLING COMPANY, INC.

By *D. L. Hellar*
 President - D. L. Hellar

Subscribed and sworn to before me, a Notary Public, in and for Sedgwick County, Kansas, this 24th day of October, 1969.

Catherine Darcey
 Notary Public - Catherine Darcey

Commission Expires: March 25, 1972.

