

STATE OF KANSAS
STATE CORPORATION COMMISSION

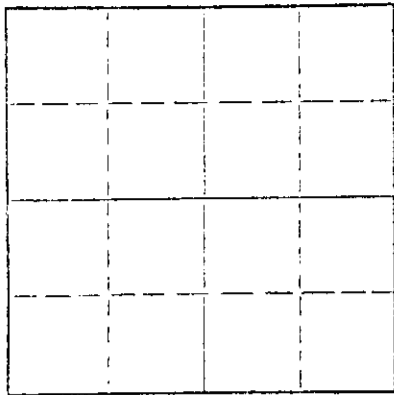
WELL PLUGGING RECORD

Give All Information Completely
Make Required Affidavit
Mail or Deliver Report to:
Conservation Division
State Corporation Commission
212 No. Market
Wichita, Kansas

Barber County, Sec. 17 Twp. 31S Rge. (E) 13 (W)

Location as "NE/CNW/SW" or footage from lines C NW SW
Lease Owner Leben Drilling, Inc.
Lease Name DeWitt Well No. 2
Office Address P.O.Box 486 Great Bend, Kansas
Character of Well (completed as Oil, Gas or Dry Hole) dry hole
Date well completed April 3 19 70
Application for plugging filed April 3 19 70
Application for plugging approved April 3 19 70
Plugging commenced April 3 19 70
Plugging completed April 3 19 70
Reason for abandonment of well or producing formation dry hole

NORTH



Locate well correctly on above
Section Plat

If a producing well is abandoned, date of last production 19
Was permission obtained from the Conservation Division or its agents before plugging was commenced? yes

Name of Conservation Agent who supervised plugging of this well G. R. Biberstein
Producing formation Depth to top Bottom Total Depth of Well 4345 Feet
Show depth and thickness of all water, oil and gas formations.

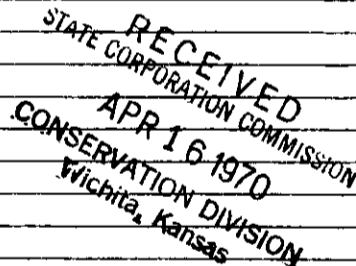
OIL, GAS OR WATER RECORDS

CASING RECORD

FORMATION	CONTENT	FROM	TO	SIZE	PUT IN	PULLED OUT
				8 5/8"	210'	none


Describe in detail the manner in which the well was plugged, indicating where the mud fluid was placed and the method or methods used in introducing it into the hole. If cement or other plugs were used, state the character of same and depth placed, from feet to feet for each plug set.

Plugged w/mud to 200' 1/2 sk Hulls; plug 25 sks cement;
mud to 40' 1/2 sk. Hulls plug 10 sks cement
2 sks in Rat Hole



(If additional description is necessary, use BACK of this sheet)
Name of Plugging Contractor Leben Drilling, Inc.
Address P.O.Box 486 Great Bend, Kansas

STATE OF Kansas, COUNTY OF Barton, ss.
James R. Rodgers (employee of owner) or (owner or operator) of the above-described well, being first duly sworn on oath, says: That I have knowledge of the facts, statements, and matters herein contained and the log of the above described well as filed and that the same are true and correct. So help me God.



(Signature) James R. Rodgers
P.O.Box 486 Great Bend, Kansas
(Address)

Subscribed and Sworn to before me this 7th day of April, 1970
Helene L. Lindenmuth
Notary Public.

My commission expires November 13, 1973

WELL LOG

Company Leben Drilling, Inc.

Sec. 17 T. 31S R. 13W

Contractor Leben Drilling, Inc.

Loc. C NW SW

Farm DeWitt #2

County Barber


Total Depth 4345'

Casing 8 5/8" 20# New set @ 210'
w/180 Com. 2% Gel 2% C.C.

Commenced 3-24-70

Production
D & A

Completed 4-3-70



Figures Indicate Bottom of Formations


180	Red Rock & Shale
1143	Red Bed
1501	Shale
1518	Anhydrite
1665	Shale
1850	Lime & Shale
2030	Lime
3198	Lime & Shale
3435	Lime
3704	Lime & Shale
4345	Lime
<u>4345</u>	<u>RTD</u> D & A

RECEIVED
STATE CORPORATION COMMISSION
APR 16 1970
CONSERVATION DIVISION
Wichita, Kansas

State of Kansas
County of Barton

SS

I, James R. Rodgers of Leben Drilling, Inc., upon oath state that the above and foregoing is a true and correct copy of the log of the DeWitt #2



James R. Rodgers

Subscribed and sworn to before me this 7th day of April, 1970

My Commission Expires:
November 13, 1973

Helen S. Lindemuth