

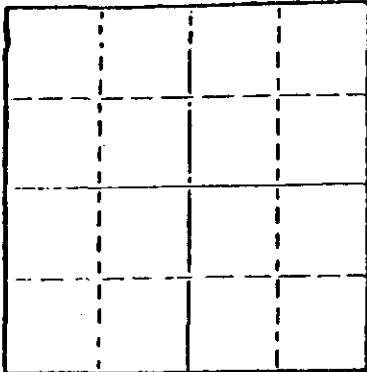
STATE OF KANSAS  
STATE CORPORATION COMMISSION

WELL PLUGGING RECORD

Give All Information Completely  
Make Required Affidavit  
Mail or Deliver Report to  
Conservation Division  
State Corporation Comm.  
245 North Water  
Wichita, KS 67202

Barber County, Sec. 1 Twp. 31S Rge. 13 W/E/W  
Location as "NE/CNW 1/4 SW 1/4" or footage from lines  
1980 FSL and 1320 FEL

Lease Owner Texas Oil & Gas Corp.  
Lease Name Maddix Well No. A-3  
Office Address Suite 300 - 200 W. Douglas, Wichita, Ks. 67202  
Character of Well (Completed as Oil, Gas or Dry Hole)  
dry



Locate well correctly on above  
Section Plot

Date Well completed 19  
Application for plugging filed 3-22-1978  
Application for plugging approved 3-23-1978  
Plugging commenced 3-28-1978  
Plugging completed 3-30-1978  
Reason for abandonment of well or producing formation  
dry

If a producing well is abandoned, date of last production 19

Was permission obtained from the Conservation Division or  
its agents before plugging was commenced? yes

Name of Conservation Agent who supervised plugging of this well Bill Owens  
Producing formation Depth to top Bottom Total Depth of Well 2900  
Show depth and thickness of all water, oil and gas formations.

OIL, GAS OR WATER RECORDS

CASING RECORD

FORMATION	CONTENT	FROM	TO	SIZE	PUT IN	PULLED OUT
				8 5/8	273	None
				4 1/2	2760	1985

Describe in detail the manner in which the well was plugged, indicating where the mud fluid  
was placed and the method or methods used in introducing it into the hold. If cement or other  
plugs were used, state the character of same and depth placed, from feet to  
feet for each plug set.

Sand from 2716 to 2600'  
4 sacks cement 2600 to 2560'

Wooden bridge at 295'  
Rock from 295 to 285'

5 yards of ready mix

RECEIVED  
STATE CORPORATION COMMISSION

APR 18 1978

CONSERVATION DIVISION  
Wichita, Kansas

(If additional description is necessary, use BACK of this sheet)

Name of Plugging Contractor Clarke Corporation

STATE OF KANSAS COUNTY OF SEDGWICK, ss.  
Donald D. Yaw of Texas Oil & Gas Corp. (employee of owner) or (owner or operator)  
of the above-described well, being first duly sworn on oath, says: That I have knowledge of  
the facts, statements, and matters herein contained and the log of the above-described well  
as filed and that the same are true and correct. So help me God.

(Signature)

*Donald D. Yaw*  
DONALD D. YAW of Texas Oil & Gas Corp.

200 W. Douglas, (Address) Suite 300 67202

SUBSCRIBED AND SWORN TO before me this 17th day of April, 1978.

*Elizabeth A. Cauley*  
Notary Public.

expires January 23, 1980



KANSAS GEOLOGICAL SOCIETY  
KANSAS WELL LOG BUREAU - KANSAS WELL SAMPLE BUREAU  
KANSAS GEOLOGICAL SOCIETY BUILDING  
508 EAST MURDOCK - WICHITA, KANSAS

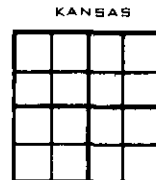
COMPANY Texas Oil & Gas Corp.

SEC. 1 T. 31S R. 13W  
LOG. 1980' FSL and  
1320' FEL

FARM Maddix "A" NO. 3

COUNTY Barber

TOTAL DEPTH 2,900'  
COMM. July 11, 1977 COMP. July 16, 1977  
SHOT OR TREATED  
CONTRACTOR H-30, Inc.  
ISSUED July 25, 1977



CASING  
20 10  
15 8 5/8" 273' cemented with 250 sxs cement ELEVATION 1711KB  
12 6  
13 5  
4 1/2" 2760' cemented with 150 sxs cement PRODUCTION  
FIGURES INDICATE BOTTOM OF FORMATIONS

Shale 890'  
Shale and Lime 2,466'  
Lime and Shale 2,693'  
Shale and Lime 2,900'  
Rotary Total Depth 2,900'

I hereby certify the above and foregoing to be  
a true and correct log of the above described well  
as shown by the drilling reports.


H-30, Inc.

*Dean Britting*  
Dean Britting

State of Kansas }  
County of Sedgwick } ss:

Subscribed and Sworn to before me a Notary Public  
in and for said county and state this 25th day of July,

1977.



*Elsie Willison*  
Elsie Willison-Notary Public

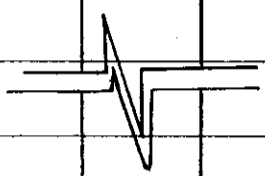
My Commission Expires:  
June 30, 1978

RECEIVED  
STATE CORPORATION COMMISSION  
APR 18 1978  
CONSERVATION DIVISION  
Wichita, Kansas

MADDIX "A" #3  
1980' FSL & 1320' FEL  
SEC 1-315-13W  
BARBER Co., KS

ELEV. 1703 G.L.  
1711 K.B.

8 5/8" CSQ set @ 273' K.B.  
CMT w/250 SIS



CMT TOP @ 2100'

PBTD 2716'

4 1/2" CSQ set @ 2760' K.B.  
CMT w/150 SIS

RECEIVED  
MAR 24 1978