

STATE OF KANSAS
STATE CORPORATION COMMISSION

Form CP-4


Give All Information Completely
Make Required Affidavit
Mail or Deliver Report to:
Conservation Division
State Corporation Commission
212 No. Market
Wichita, Kansas 67202

WELL PLUGGING RECORD

Barber County, Sec. 27 Twp. 32S Rge. (E) 12W(W)

Location as "NE/CNW/SW" or footage from lines C SE NE
Lease Owner Beacon Resources Corporation
Lease Name Ash Well No. 1
Office Address 1000 Century Plaza, Wichita, Kansas 67202
Character of Well (completed as Oil, Gas or Dry Hole) Dry Hole
Date well completed December 16, 19 72
Application for plugging filed 19
Application for plugging approved 19
Plugging commenced December 16, 19 72
Plugging completed December 16, 19 72
Reason for abandonment of well or producing formation Dry Hole

NORTH



Locate well correctly on above
Section Plat

If a producing well is abandoned, date of last production 19
Was permission obtained from the Conservation Division or its agents before plugging was commenced? Yes (G. Russell Biberstein of Attica)

Name of Conservation Agent who supervised plugging of this well
Producing formation Depth to top Bottom Total Depth of Well 4375 Feet
Show depth and thickness of all water, oil and gas formations.


OIL, GAS OR WATER RECORDS

CASING RECORD

FORMATION	CONTENT	FROM	TO	SIZE	PUT IN	PULLED OUT
	Surface	0	271'	8-5/8"	271'	None
	Casing					

Describe in detail the manner in which the well was plugged, indicating where the mud fluid was placed and the method or methods used in introducing it into the hole. If cement or other plugs were used, state the character of same and depth placed, from feet to feet for each plug set.

Heavy Mud from Total Depth to 250 Feet,
Plug and 30 sax Cement; Mud to 40 Feet,
1/2 sax Hulls, Plug & 15 sax Cement to
Base of Cellar; 2 sax in Rat Hole.
Job Completed @ 3:00 A.M.



(If additional description is necessary, use BACK of this sheet)

Name of Plugging Contractor Halliburton
Address Box 693, Pratt, Kansas

STATE OF KANSAS, COUNTY OF SEDGWICK, SS.
Clarence Michael of Sage Drilling Co. (employee of owner) or (owner or operator) of the above described well, being first duly sworn on oath, says: That I have knowledge of the facts, statements, and matters herein contained and the log of the above-described well as filed and that the same are true and correct. So help me God.


(Signature) Clarence Michael
500 Bitting Building, Wichita, Ks.
(Address)

SUBSCRIBED AND SWORN to before me this 20th day of December, 19 72.

Louise K. Whitted
Louise K. Whitted Notary Public.

November 26, 1974

My commission expires



DRILLERS LOG

ASH NO. 1

CASING RECORD: 8-5/8" @ 271' w/200 sax cement
 OPERATOR: Beacon Resources Corp.
 CONTRACTOR: Sage Drilling Co.
 COMMENCED: December 8, 1972
 COMPLETED: December 16, 1972
 TOTAL DEPTH: 4375'
 DESCRIPTION: C SE NE
 Sec. 27-32S-12W
 Barber Co., Kansas
 ELEVATION: 1469KB


<u>FORMATION</u>	<u>FROM</u>	<u>TO</u>	<u>REMARKS</u>
Shale & Red Bed	0	340	
Shale	340	700	
Shale w/Lime Streaks	700	1200	
Shale & Lime	1200	1710	
Lime & Shale	1710	2195	
Shale & Lime	2195	3030	
Lime & Shale	3030	3245	
Shale & Lime	3245	3410	
Lime & Shale	3410	3665	
Lime	3665	4215	
Lime & Shale	4215	4305	
Lime	4305	4375	D&A

RECEIVED
 STATE CORPORATION COMMISSION
 DEC 21 1972
 CONSERVATION DIVISION
 Wichita, Kansas

I certify that this is a true and correct copy of the above log to the best of my knowledge.

SAGE DRILLING CO., INC.

By Clarence Michael
Clarence Michael



Subscribed and sworn to before me this 20th day of December, 1972.

Louise K. Whitted
 Louise K. Whitted - Notary Public

My commission expires:
November 26, 1974.