

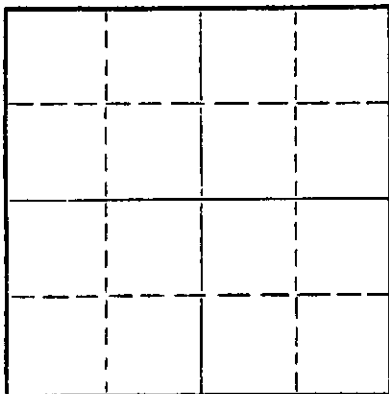
STATE OF KANSAS
STATE CORPORATION COMMISSION

Form CP-4

Give All Information Completely
Make Required Affidavit
Mail or Deliver Report to:
Conservation Division
State Corporation Commission
212 No. Market
Wichita, Kansas

WELL PLUGGING RECORD

NORTH



Locate well correctly on above
Section Plat

Rush County. Sec. 32 Twp. 19S Rge. 16 (E) W (W)
Location as "NE/CNW/SW" or footage from lines SE NE NW
Lease Owner Petroleum Management, Inc.
Lease Name Weber Well No. 1
Office Address 1515 Wichita Plaza, Wichita, Kansas
Character of Well (completed as Oil, Gas or Dry Hole) D&A
Date well completed December 17, 1968
Application for plugging filed December 17, 1968
Application for plugging approved December 17, 1968
Plugging commenced December 17, 1968
Plugging completed December 17, 1968
Reason for abandonment of well or producing formation D&A

If a producing well is abandoned, date of last production 19____
Was permission obtained from the Conservation Division or its agents before plugging was commenced? Yes

Name of Conservation Agent who supervised plugging of this well Leo F. Massey
Producing formation _____ Depth to top _____ Bottom _____ Total Depth of Well 3880 Feet
Show depth and thickness of all water, oil and gas formations.

OIL, GAS OR WATER RECORDS

CASING RECORD

FORMATION	CONTENT	FROM	TO	SIZE	PUT IN	PULLED OUT
				8 5/8"	224.90'	-0-

Describe in detail the manner in which the well was plugged, indicating where the mud fluid was placed and the method or methods used in introducing it into the hole. If cement or other plugs were used, state the character of same and depth placed, from _____ feet to _____ feet for each plug set.

Put plug in surface pipe. Mix
1 sx. hull, 120 sx. of 6% total.
gel. 400 lbs. to break down
200 lbs. pressure to complete

RECEIVED
STATE CORPORATION COMMISSION
DEC 26 1968
CONSERVATION DIVISION
Wichita, Kansas

(If additional description is necessary, use BACK of this sheet)

Name of Plugging Contractor Red Tiger Drilling Company
Address 1720 Wichita Plaza, Wichita, Kansas 67202


STATE OF Kansas, COUNTY OF Sedgwick, ss.
Norman E. Klein (employee of owner) or (owner or operator) of the above-described well, being first duly sworn on oath, says: That I have knowledge of the facts, statements, and matters herein contained and the log of the above-described well as filed and that the same are true and correct. So help me God.

(Signature) Norman E. Klein
1720 Wichita Plaza, Wichita, Kansas
(Address)

SUBSCRIBED AND SWORN TO before me this 25th day of December, 1968

Gloria Dawcett

Notary Public.



DRILLERS LOG

No. 1 Weber

CASING RECORD: 8 5/8" @ 232.90'
2/160 sx. cement

COMPANY: Petroleum Management, Inc.

CONTRACTOR: Red Tiger Drilling Co.

COMMENCED: December 11, 1968

COMPLETED: December 17, 1968

TOTAL DEPTH: 3880'


DESCRIPTION: SE NE NW
32-19S-16W
Rush County,
Kansas

ELEVATION:


<u>FORMATION</u>	<u>FROM</u>	<u>TO</u>	<u>REMARKS</u>
Sand & Shale	0	100	
Shale	100	515	
Sand	515	780	
Shale	780	1135	
Anhydrite	1135	1162	
Shale	1162	1200	
Shale & Shells	1200	1770	
Lime & Shale	1770	3490	
Lime	3490	3880	

I certify that this is a true and correct copy of the above log to the best of my knowledge.

RED TIGER DRILLING COMPANY


Norman E. Klein

Subscribed and sworn to before me this 20th day of December, 1968.


Notary Public

My Commission Expires:

10/25/72

RECEIVED
STATE CORPORATION COMMISSION
12-26-68
DEC 26 1968
CONSERVATION DIVISION
Wichita, Kansas