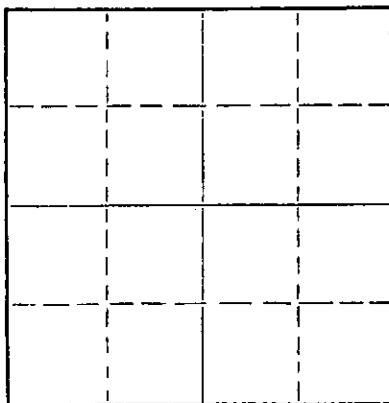


Give All Information Completely
Make Required Affidavit
Mail or Deliver Report to:
Conservation Division
State Corporation Commission
211 No. Broadway
Wichita, Kansas

WELL PLUGGING RECORD

NORTH



Locate well correctly on above
Section Plat

Barber County. Sec. 6 Twp. 30 Rge. 13 (E) (W) X
Location as "NE/CNWxSWx" or footage from lines C SE SW
Lease Owner Leo J. Dreiling Oil Company
Lease Name Knackstedt Well No. 1
Office Address Victoria, Kansas
Character of Well (completed as Oil, Gas or Dry Hole) D. & A.
Date well completed 9/27/63 19__
Application for plugging filed 9/27/63 19__
Application for plugging approved 9/27/63 19__
Plugging commenced 9/27/63 19__
Plugging completed 9/27/63 19__
Reason for abandonment of well or producing formation -0-

If a producing well is abandoned, date of last production -0- 19__
Was permission obtained from the Conservation Division or its agents before plugging was commenced? Yes

Name of Conservation Agent who supervised plugging of this well Archie V. Elving
Producing formation -0- Depth to top -0- Bottom -0- Total Depth of Well 4622' Feet
Show depth and thickness of all water, oil and gas formations.

OIL, GAS OR WATER RECORDS

CASING RECORD

FORMATION	CONTENT	FROM	TO	SIZE	PUT IN	PULLED OUT
Surface Pipe				8 5/8"	858'	-0-

Describe in detail the manner in which the well was plugged, indicating where the mud fluid was placed and the method or methods used in introducing it into the hole. If cement or other plugs were used, state the character of same and depth placed, from _____ feet to _____ feet for each plug set.

Rotary mud was used in filling hole to a depth of 300' were 1st plug was set using 25 sacks cement, filling hole with rotary mud to a depth of 40' were 2nd plug was set using 10 sacks cement and filling hole to surface.

RECEIVED
STATE CORPORATION COMMISSION

OCT 4 1963 10-4-63

CONSERVATION DIVISION
Wichita, Kansas

(If additional description is necessary, use BACK of this sheet)

Name of Plugging Contractor L. J. Dreiling & Sons, Inc.
Address Victoria, Kansas

STATE OF ~~KANSAS~~ Kansas, COUNTY OF Ellis, ss.
I, Leo F. Dreiling a partner (employee of owner or user or operator) of the above-described well, being first duly sworn on oath, says: That I have knowledge of the facts, statements, and matters herein contained and the log of the above-described well as filed and that the same are true and correct. So help me God.

(Signature) Leo F. Dreiling
(Address) _____

SUBSCRIBED AND SWORN TO before me this 2nd day of October, 19 63

My commission expires August 14, 1965 _____ Notary Public.

L. J. DREILING and SONS, Inc.
VICTORIA, KANSAS

WELL LOG

Company **Leo J. Dreiling Oil Company** Sec. 6 Twp. 30 Rng. 13W
Victoria, Kansas
Farm **Knackstedt** No. 1 Location **C SE SW**
Total Depth **4622'** County **Barber County, Kansas**
Comm. **9/15/63** Comp. **9/27/63** Elevation: D. F. _____
Contractor **L. J. Dreiling & Sons, Inc.** G. R.
Victoria, Kansas
Casing Record Cement Record Production:
8 5/8" - - - - 858' **450 sacks cement** **DIX D. & A.**

Figures Indicate Bottom of Formations

0 - 50	Surface Clay
50 - 460	Surface Clay
460 - 858	Rod Bed
858 - 1921	Shale & Shells
1921 - 2156	Shale & Lime
2156 - 2375	Lime & Shale
2375 - 2498	Lime
2498 - 2713	Shale & Lime
2713 - 2955	Shale
2955 - 3120	Lime & Shale
3120 - 3382	Lime & Shale
3382 - 3657	Lime & Shale
3657 - 3790	Shale
3790 - 4045	Lime
4045 - 4180	Lime
4180 - 4240	Lime
4240 - 4370	Lime
4370 - 4500	Lime
4500 - 4570	Lime
4570 - 4607	Lime
4607 - 4612	Sand
4612 - 4622	Lime
4622	TD


RECEIVED
STATE CORPORATION COMMISSION

OCT 4 1963


CONSERVATION DIVISION
Wichita, Kansas

STATE OF KANSAS)
) ss.
COUNTY OF ELLIS)

I, Leo F. Dreiling of the L. J. Dreiling & Sons, Inc.,
upon oath states that the above and foregoing is a true and correct
copy from the Daily Drilling Report from Your Knackstedt No. 1.


LEO F. DREILING

Subscribed and sworn to before me this 2nd day of October, 1963.


NOTARY PUBLIC

My Commission Expires: August 14, 1965