

STATE OF KANSAS
 STATE CORPORATION COMMISSION
 200 Colorado Derby Building
 Wichita, Kansas 67202

WELL PLUGGING RECORD
 K.A.R.-82-3-117

API NUMBER 15-007-22,310-00-00
 LEASE NAME Tony Bell

TYPE OR PRINT
 NOTICE: Fill out completely
 and return to Cons. Div.
 office within 30 days.

WELL NUMBER 1
580 Ft. from ^N Section Line
660 Ft. from E Section Line

LEASE OPERATOR WOOLSEY PETROLEUM CORPORATION

SEC. 7 TWP. 30S RGE. 13 ~~xx~~ or (W)

ADDRESS 107 N. Market - Suite 600, Wichita, Ks. 67202

COUNTY Barber

PHONE# (316) 267-4379 OPERATORS LICENSE NO. 5506

Date Well Completed 5/12/90

Character of Well D & A

Plugging Commenced 5/12/90

(Oil, Gas, D&A, SWD, Input, Water Supply Well)

Plugging Completed 5/12/90

The plugging proposal was approved on 5/12/90 (date)

by Steve Pfeifer (KCC District Agent's Name).

Is ACO-1 filled? To be filed by Operator If not, is well log attached? Yes

Producing Formation _____ Depth to Top _____ Bottom _____ T.D. 4800'

Show depth and thickness of all water, oil and gas formations.

OIL, GAS OR WATER RECORDS

CASING RECORD

Formation	Content	From	To	Size	Put in	Pulled out
		0	110'	13-3/8"	3 jts.	0
		0	1007'	8-5/8"	24 jts.	0

Describe in detail the manner in which the well was plugged, indicating where the mud fluid was placed and the method or methods used in introducing it into the hole. If cement or other plugs were used, state the character of same and depth placed, from feet to feet each set.

50 sx at 1020', 50 sx at 500' 10 sx 40' to surface, 15 sx in Rathole, 10 sx in Mousehole
60/40 Pozmix with 6% gel.

(If additional description is necessary, use BACK of this form.)

Name of Plugging Contractor TRANS-PAC DRILLING, INC. License No. 5841

Address 310 W. Central - Suite 117, Wichita, Kansas 67202

NAME OF PARTY RESPONSIBLE FOR PLUGGING FEES: DUKE DRILLING CO., INC.

STATE OF KANSAS COUNTY OF SEDGWICK, ss.

Ralph R. Hamilton (Employee of Operator) or (Operator) of above-described well, being first duly sworn on oath, says: That I have knowledge of the facts, statements, and matters herein contained and the log of the above-described well as filed that the same are true and correct, so help me God.

(Signature) [Signature]

(Address) 310 West Central-Suite 117, Wichita, Ks

SUBSCRIBED AND SWORN TO before me this 22nd day of May, 19 90



24 1990
 5-24-90
 My Appt. Exp. 12/6/92
 Notary Public
 Wichita, Kansas

[Signature]
 Notary Public

DRILLERS WELL LOG

WOOLSEY PETROLEUM CORPORATION
TONY BELL #1
Barber County, Kansas

COMMENCED: April 30, 1990
COMPLETED: May 12, 1990

0' - 400' Surface
400' - 1012' Red Beds
1012' - 1100' Shale
1100' - 1680' Shale and Shells
1680' - 2230' Shale
2230' - 2665' Shale and Lime
2665' - 2809' Shale
2809' - 2972' Shale and Lime
2972' - 3150' Shale
3150' - 3530' Shale and Lime
3530' - 3717' Lime and Shale
3717' - 3910' Shale
3910' - 4190' Shale and Lime
4190' - 4395' Lime and Shale
4395' - 4452' Shale and Lime
4452' - 4607' Lime and Shale
4607' - 4800' Shale and Lime
4800' RTD

Conductor Casing: Set 3 jts. 13-3/8" casing at 110' Cemented with 120 sacks 60/ 40 Pozmix, 2% gel, 3% cc.

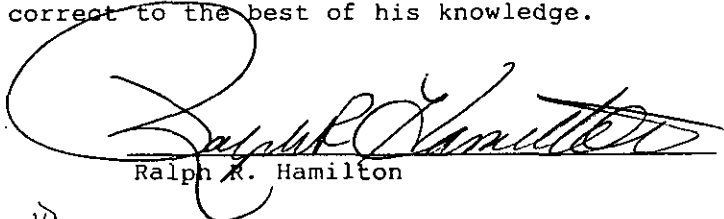
Surface Casing: Set 24 jts. 8-5/8" at 1007' Cemented with 433 sacks 60/40 Pozmix, 2% gel, 3% cc.

Plugging: 135 sacks 60/40 Pozmix 6% gel. 50 sacks at 1020', 50 sacks at 500', 10 sacks 40' to surface, 15 sacks in Rathole, 10 sacks in Mousehole.


AFFIDAVIT


STATE OF KANSAS)
) ss:
COUNTY OF SEDGWICK)

Ralph R. Hamilton, of lawful age, does swear and state that the facts and statements herein are true and correct to the best of his knowledge.


Ralph R. Hamilton

Subscribed and sworn to me this 22ND day of May, 1990.




NOTARY PUBLIC

My Commission Expires: December 6, 1992