


WELL PLUGGING RECORD

Give All Information Completely
Make Required Affidavit
Mail or Deliver Report to:
Conservation Division
State Corporation Commission
800 Biting Building
Wichita, Kansas

Barber County, Sec. 7 Twp. 30S Rge. 13W (E) W (W)

Location as "NE/CNWxSWx" or footage from lines NE NE Se
Lease Owner Fred B. Anschutz
Lease Name Knacksfedt Well No. IX
Office Address 709 Union National Bank Building
Character of Well (completed as Oil, Gas or Dry Hole) Dry Hole
Date well completed 11-23 19 54
Application for plugging filed November 23, 19 54
Application for plugging approved November 23, 19 54
Plugging commenced November 23, 19 54
Plugging completed November 23, 19 54
Reason for abandonment of well or producing formation Dry Hole

NORTH



Locate well correctly on above Section Plat

If a producing well is abandoned, date of last production 19
Was permission obtained from the Conservation Division or its agents before plugging was commenced? Yes

Name of Conservation Agent who supervised plugging of this well M. A. Rives - Pratt, Kansas
Producing formation Depth to top Bottom Total Depth of Well 4717 Feet
Show depth and thickness of all water, oil and gas formations.

OIL, GAS OR WATER RECORDS


CASING RECORD

FORMATION	CONTENT	FROM	TO	SIZE	PUT IN	PULLED OUT
				8 5/8"	789'	None

Describe in detail the manner in which the well was plugged, indicating where the mud fluid was placed and the method or methods used in introducing it into the hole. If cement or other plugs were used, state the character of same and depth placed, from feet to feet for each plug set.

Bottom plug set at 300' w/ 20 sacks of cement.
~~XXXXXXX~~ Top plug set at 40' w/ 10 sacks of cement.

11-27-54



(If additional description is necessary, use BACK of this sheet)
Name of Plugging Contractor Anschutz Drilling Co., Inc.
Address 709 Union National Bank Building


STATE OF Kansas, COUNTY OF Sedgwick, ss.
E. G. Koelling (employee of owner) or (owner or operator) of the above-described well, being first duly sworn on oath, says: That I have knowledge of the facts, statements, and matters herein contained and the log of the above-described well as filed and that the same are true and correct. So help me God.

(Signature) E. G. Koelling
709 Union National Bank Bldg. (Address)

SUBSCRIBED AND SWORN TO before me this 26th day of November, 19 54

Charlene B. Boush Notary Public

My commission expires July 28, 1958.



D R I L L E R ' S L O G

Fred B. Anschutz
NE NE SE 7-30S-13W
Barber County, Kansas

KNACKSTEDT #1

<u>TO</u>	<u>FROM</u>	
0	45	Sand
45	95	Red Rock
95	365	Red Bed & Shale
365	620	Red Rock & Sand Streaks
620	650	Shale
650	710	Shale Red
710	759	Sand
<hr/>		
0	30	Lost Circulation * Skidded 10' East
30	66	Sand & Gravel
66	235	Red Rock & Shale
235	510	Red Rock
510	742	Red Rock & Sand Streaks
742	770	Red Rock & Shells
770	789	No returns
789	1025	Dry Drilled
1025	1570	Shale & Red Bed
1570	1690	Shale & Shells
1690	1920	Shale & Lime
1920	2240	Shale & Shells
2240	2775	Lime
2775	2980	Lime & Shale
2980	3095	Shale & Lime
3095	3225	Lime & Shale
3225	3330	Lime
3330	3405	Lime & Shale
3405	3485	Lime
3485	4392	Lime & Shale
4392	4444	Lime
4444	4540	Chert & Lime
4540	4557	Lime
4557	4563	Lime & Chert
4563	4606	Lime
4606	4628	Lime, Chert & Shale
4628	4665	Lime
4665	4682	Lime & Shale
4682	4698	Shale
4698	4717	Arbuckle
	4717	Lime
	4717	ROTARY TOTAL DEPTH

COMMENCED: 10-28-54

COMPLETED: 11-23-54

CASING RECORD:

Set 355' of 8 5/8" surface casing with 300 sacks cement.


Set 789' of 8 5/8" surface casing with 450 sacks cement.

D & A

STATE OF KANSAS)
) SS
COUNTY OF SEDGWICK)

I hereby affirm that the above and foregoing is a true and correct copy of the log of the Knackstedt #1 located NE NE SE of Section 7-30S-13W, Barber County, Kansas.

ANSCHUTZ DRILLING CO., INC.



BY: *E. G. Koelling*
E. G. Koelling

Subscribed and sworn to before me this 26th day of November, 1954.

Charles M. Barlow
Notary Public

My Commission Expires: July 28, 1958.