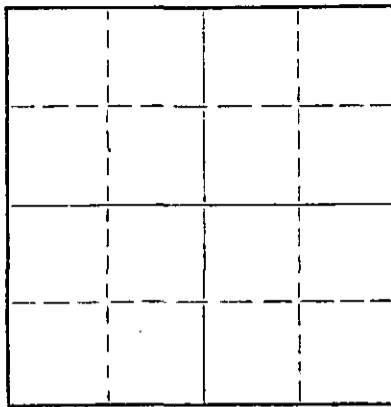


STATE OF KANSAS
STATE CORPORATION COMMISSION

Give All Information Completely
Make Required Affidavit
Mail or Deliver Report to:
Conservation Division
State Corporation Commission
211 No. Broadway
Wichita, Kansas

WELL PLUGGING RECORD

NORTH



Locate well correctly on above
Section Plat

Barber County, Sec. 9 Twp. 32 Rge. 11 (E) (W)
Location as "NE/CNWxSWx" or footage from lines SE/SE/SE
Lease Owner Mull Drilling Company, Inc.
Lease Name Randal Well No. #1
Office Address 6405 East Kellogg Street, Wichita 18, Kansas
Character of Well (completed as Oil, Gas or Dry Hole) _____
Date well completed _____ 19____
Application for plugging filed Yes 19____
Application for plugging approved Yes 19____
Plugging commenced 9-28 1957
Plugging completed 10-2 1957
Reason for abandonment of well or producing formation _____

If a producing well is abandoned, date of last production _____ 19____
Was permission obtained from the Conservation Division or its agents before plugging was commenced? Yes

Name of Conservation Agent who supervised plugging of this well Mr. M.A. Rives
Producing formation _____ Depth to top _____ Bottom _____ Total Depth of Well 4391' Feet
Show depth and thickness of all water, oil and gas formations.

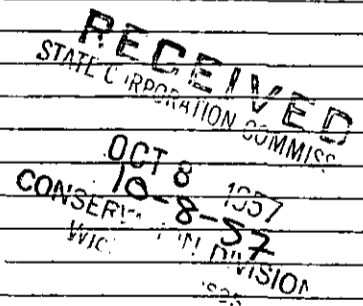
OIL, GAS OR WATER RECORDS

CASING RECORD

FORMATION	CONTENT	FROM	TO	SIZE	PUT IN	PULLED OUT
				5 1/2"		3,544'

Describe in detail the manner in which the well was plugged, indicating where the mud fluid was placed and the method or methods used in introducing it into the hole. If cement or other plugs were used, state the character of same and depth placed, from _____ feet to _____ feet for each plug set.

Measured into T.D. 4391'.
Plugging started 9-28-57. Finished 10-2-57.
Plugged off bottom with sand to 4365' and dumped 5 sacks cement with bailer. Shot 5 1/2" casing at 3,544'. Worked and shot pipe. Mixed and circulated mud. Mud to 200', and set permanent rock bridge. Dumped 20 sacks cement. Filled hole with heavy mud to 35' and mixed 10 sacks for cap on well. Well completed.



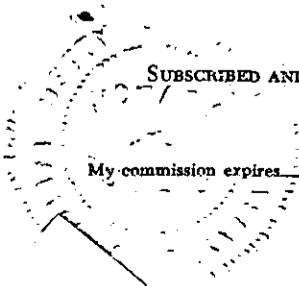
(If additional description is necessary, use BACK of this sheet)
Name of Plugging Contractor J.O. Forbes d/b/a Forbes Casing Pulling Co.
Address Box 221, Great Bend, Kansas

STATE OF Kansas, COUNTY OF Barton, ss.
J.O. Forbes (employee of owner) or (owner or operator) of the above-described well, being first duly sworn on oath, says: That I have knowledge of the facts, statements, and matters herein contained and the log of the above-described well as filed and that the same are true and correct. So help me God.

(Signature) J.O. Forbes
Box 221, Great Bend, Kans (Address)

SUBSCRIBED AND SWORN TO before me this 7th day of October, 1957.

Betty S. Edman
Notary Public.



PLUGGING
FILE SEC. 9 T. 32 R. 11w
BOOK PAGE 47 LINE 11

ROTARY DRILLERS LOG

COMPANY : J. A. Mull, Jr. ROTARY DRILLING COMMENCED
 Wichita, Kansas 8-20-57

CONTRACTOR : Mull Drilling Co., Inc. ROTARY DRILLING COMPLETED
 Wichita, Kansas 9-3-57

CASING RECORD : Set 8 5/8" @ 200' cemented LOCATION: Randels #1
 with 125 sacks cement. SE SE SE 9-32S-11W
 Barber County, Kansas

Set 5 1/2" @ 4391' cemented
 with 150 sacks cement.

(Figures indicate bottom of formation - measurements from top of Rotary Bushing)

Clay	20
Red Rock	200
Red Bed	700
Shale & Shells	740
Shells & Shale	1300
Shale & Lime	1700
Lime	2035
Lime & Shale	2185
Lime	2290
Lime & Shale	3745
Lime	4301
Shale & Lime	4377
Mississippi	4391' R. T. D.

I hereby certify that this is a true and correct copy of the above log to the best of my knowledge.

MULL DRILLING COMPANY, INC.

By  Asst. Treas.
 JOSEPH B. BRUNGARDT, JR.

STATE OF KANSAS)
) SS
 COUNTY OF SEDGWICK)

RECEIVED
 STATE CORPORATION COMMISSION

Subscribed and sworn to before me this 16th day of September, 1957

SEP 21 1957
 9-21-57

CONSERVATION DIVISION
 Wichita, Kansas




 NOTARY PUBLIC

MY COMMISSION EXPIRES: FEBRUARY 24, 1960

PLUGGING
 FILE SEC 9 T 32 R 11W
 BOOK PAGE 47 LINE 11