

STATE OF KANSAS
STATE CORPORATION COMMISSION

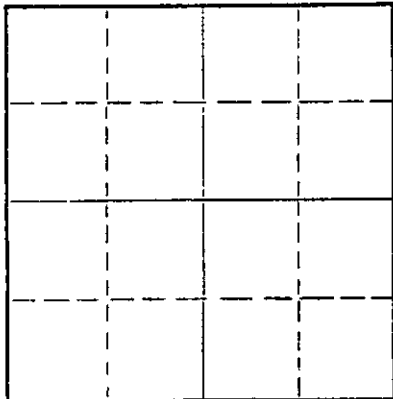
Form CP-4

WELL PLUGGING RECORD

Give All Information Completely
Make Required Affidavit
Mail or Deliver Report to:
Conservation Division
State Corporation Commission
212 No. Market
Wichita, Kansas 67202

Barber County, Sec. 36 Twp. 30S Rge. (E) 13 (W)

Location as "NE/CNW/SW" or footage from lines C NW NW
Lease Owner Texas Energies, Inc.
Lease Name Means Well No. 1
Office Address 701 Bank of the Southwest Bldg., Amarillo, Tex.
Character of Well (completed as Oil, Gas or Dry Hole) Dry Hole
Date well completed June 22, 1970
Application for plugging filed 19
Application for plugging approved June 22, 1970
Plugging commenced June 22, 1970
Plugging completed June 22, 1970
Reason for abandonment of well or producing formation Dry Hole



Locate well correctly on above
Section Plat

If a producing well is abandoned, date of last production 19
Was permission obtained from the Conservation Division or its agents before plugging was commenced? Yes (G. R. Biberstein of Attica)

Name of Conservation Agent who supervised plugging of this well
Producing formation Depth to top Bottom Total Depth of Well 4470 Feet
Show depth and thickness of all water, oil and gas formations.

OIL, GAS OR WATER RECORDS

CASING RECORD

FORMATION	CONTENT	FROM	TO	SIZE	PUT IN	PULLED OUT
	Surface	0	323'	8-5/8"	6/13/70	-----
	Casing					

Describe in detail the manner in which the well was plugged, indicating where the mud fluid was placed and the method or methods used in introducing it into the hole. If cement or other plugs were used, state the character of same and depth placed, from feet to feet for each plug set.

Heavy Mud from Total Depth to 300 Feet;
1/2 sax Hulls, Plug and 25 sax Cement;
Mud to 40 Feet; 1/2 sax Hulls and Plug
bridged with Kelley; 10 sax Cement to
Base of Cellar; 2 sax Cement in Rat Hole.
Job completed @ 5:00 P.M. on 6/22/70.


RECEIVED
STATE CORPORATION COMMISSION
JUN 24 1970
CONSERVATION DIVISION
Wichita, Kansas

(If additional description is necessary, use BACK of this sheet)
Name of Plugging Contractor Sage Drilling Co., Inc.
Address 500 Bitting Building, Wichita, Kansas 67202

STATE OF KANSAS, COUNTY OF SEDGWICK, ss.
T. M. McCaul, Jr. of Sage Drilling Co. (employee of owner) or (owner or operator) of the above-described

well, being first duly sworn on oath, says: That I have knowledge of the facts, statements, and matters herein contained and the log of the above-described well as filed and that the same are true and correct. So help me God.

(Signature) T. M. McCaul, Jr.
500 Bitting Building, Wichita, Kans.
(Address)



Subscribed and sworn to before me this 23rd day of June, 1970.
November 26, 1970.
Louise K. Whitted - Notary Public.

DRILLERS LOG

MEANS NO. 1

CASING RECORD: OPERATOR: Texas Energies, Inc. DESCRIPTION:
8-5/8" @ 323' CONTRACTOR: Sage Drilling Co. C NW NW
w/250' sax cement COMMENCED: June 13, 1970 Sec. 36-30S-12W
Barber County, Kansas
TOTAL DEPTH: COMPLETED: June 22, 1970 ELEVATION: 1870KB
4470'


<u>FORMATION</u>	<u>FROM</u>	<u>TO</u>	<u>REMARKS</u>
Sand	0	70	
Red Bed & Shale	70	325	
Shale & Shells	325	875	
Red Bed & Shale	875	1530	
Shale	1530	1854	
Lime & Shale	1854	3980	
Lime	3980	4046	
Lime & Shale	4046	4115	
Lime	4115	4240	
Lime & Shale	4240	4292	
Lime	4292	4350	
Lime - Massey	4350	4385	
Lime, Shale & Chert	4385	4425	
Mississippi Lime	4425	4470	D&A

RECEIVED
STATE CORPORATION COMMISSION
JUN 24 1970
CONSERVATION DIVISION
Wichita, Kansas

I certify that this is a true and correct copy of the above log to the best of my knowledge.

SAGE DRILLING CO., INC.

By T. M. McCaul, Jr.
T. M. McCaul, Jr.



Subscribed and sworn to before me this 23rd day of June, 1970.

Louise K. Whitted
Louise K. Whitted, Notary Public

My commission expires:
November 26, 1970.