

WELL PLUGGING RECORD

Give All Information Completely
Make Required Affidavit
Mail or Deliver Report to:
Conservation Division
State Corporation Commission
211 No. Broadway
Wichita, Kansas

Barber County, Sec. 34 Twp. 30 Rge. 13 (E) W (W)

Location as "NE/CNW/SW" or footage from lines C SE NE

Lease Owner Honaker-Davis Drig. Co., et al

Lease Name Hartley A Well No. 1

Office Address 2008 Lakin, Great Bend, Kansas

Character of Well (completed as Oil, Gas or Dry Hole) Dry Hole

Date well completed 8-3 19 58

Application for plugging filed 8-3 19 58

Application for plugging approved 8-3 19 58


Plugging commenced 8:00 P.M. 8-3 19 58

Plugging completed 10:00 P.M. 8-3 19 58

Reason for abandonment of well or producing formation _____

If a producing well is abandoned, date of last production _____ 19 _____

Was permission obtained from the Conservation Division or its agents before plugging was commenced? yes



Locate well correctly on above Section Plat

Name of Conservation Agent who supervised plugging of this well W. L. Lacamp

Producing formation _____ Depth to top _____ Bottom _____ Total Depth of Well 4586 Feet

Show depth and thickness of all water, oil and gas formations.

OIL, GAS OR WATER RECORDS

CASING RECORD

FORMATION	CONTENT	FROM	TO	SIZE	PUT IN	PULLED OUT
				8 5/8	344	None

Describe in detail the manner in which the well was plugged, indicating where the mud fluid was placed and the method or methods used in introducing it into the hole. If cement or other plugs were used, state the character of same and depth placed, from _____ feet to _____ feet for each plug set.

Filled hole with heavy rotary mud to 247'. Set plug. Mixed 20 sacks cement, poured cement through drill pipe. Filled hole with heavy rotary mud to 35'. Set plug. Dumped in 1/3 sack hulls. Mixed 10 sacks cement which filled hole to bottom of cellar.

(If additional description is necessary, use BACK of this sheet)

Name of Plugging Contractor _____
Address _____

STATE OF Kansas COUNTY OF Barton ss.
Jay Bowen (employee of owner) or (owner or operator) of the above-described well, being first duly sworn on oath, says: That I have knowledge of the facts, statements, and matters herein contained and the log of the above-described well as filed and that the same are true and correct. So help me God.

(Signature) Jay Bowen
Great Bend, Kansas
(Address)

SUBSCRIBED AND SWORN TO before me this 6th day of August 19 58

My commission expires 6-25-59
Kenneth G. Fischer Notary Public
STATE CORPORATION COMMISSION

PLUGGING
FILE SEC 34 T 30 R 13W
BOOK PAGE 121 LINE 18

AUG 7 1958 8-7-58
CONSERVATION DIVISION
Wichita, Kansas


DRILLERS LOG

Hartley A No. 1
Loc: C SE NE
Sec: 34-30S-13W
Barber County, Kansas
Company: Davis Bros., et al
Contractor: Honaker-Davis Drilg. Co.


Comm: 7-19-58
Comp: 8- 3-58
Rotary Total Depth: 4586'
Casing: 8 5/8" at 344'
D & A

0	85	Surface Soil & Red Bed	
85	105	Hard Sand & Flint Rock	8 5/8" casing cemented at
105	805	Red Bed & Shale	344' with 275 sacks common
805	825	Anhydrite	cement and 2% calcium chloride
825	1670	Shale & Shells	
1670	1830	Shale & Lime	
1830	2205	Lime	
2205	2410	Lime & Shale	
2410	2535	Shale & Lime	
2535	2665	Lime & Shale	
2665	3125	Shale & Lime	
3125	3300	Lime	
3300	3520	Lime & Shale	
3520	3800	Lime	
3800	3880	Lime & Shale	
3880	3915	Lime & Sand	
3915	4460	Lime	
4460	4481	Lime & Chert	
4481	4586	Lime	
4586		Total Rotary Depth	D & A

I certify that this is the true and correct copy of the above log to the best of my knowledge.


H. S. Forbes

Subscribed and sworn to before me this 6th day of August, 1958.


Kenneth G. Fischer, Notary Public

My commission expires: 6-25-59

PLUGGING
FILE SEC. 34 T. 30 R. 13W
BOOK PAGE 121 LINE 18

STATE OF KANSAS
AUG 7 1958
CONSERVATION DIVISION
Topeka, Kansas