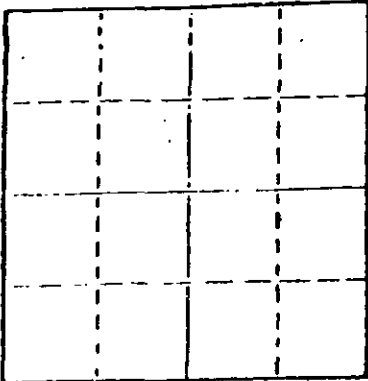


STATE OF KANSAS
STATE CORPORATION COMMISSION

WELL PLUGGING RECORD

Give All Information Completely
Make Required Affidavit
Mail or Deliver Report to
Conservation Division
State Corporation Comm.
245 North Water
Wichita, KS 67202



Locate well correctly on above
Section Plat

Barber County, Sec. 34 Twp. 31S Rge. 12 NE/W
Location as "NE/CNW/SW" or footage from lines
510 FSL 2130 FEL

Lease Owner Texas Oil & Gas Corp.
Lease Name Bauman "A" (OWWO) Well No. 1

Office Address 200 W. Douglas, Suite 300, Wichita, Kansas
Character of Well (Completed as Oil, Gas or Dry Hole) Oil

Date Well completed 7-11- 1979
Application for plugging filed 8-29 1979
Application for plugging approved 8-30 1979
Plugging commenced 8-31 1979
Plugging completed 9-11 1979
Reason for abandonment of well or producing formation Not Productive

If a producing well is abandoned, date of last production 19

Was permission obtained from the Conservation Division or
its agents before plugging was commenced? Yes.

Name of Conservation Agent who supervised plugging of this well Bill Owens
Producing formation Depth to top Bottom Total Depth of Well 4552
Show depth and thickness of all water, oil and gas formations.

OIL, GAS OR WATER RECORDS

CASING RECORD

FORMATION	CONTENT	FROM	TO	SIZE	PUT IN	PULLED OUT
				8 5/8	265	NONE
				4 1/2	4351	2825

Describe in detail the manner in which the well was plugged, indicating where the mud fluid
was placed and the method or methods used in introducing it into the hold. If cement or other
plugs were used, state the character of same and depth placed, from feet to
 feet for each plug set.

Sand From 4317 to 4240

4 sacks from 4240 to 4200

Ripped at 3350, 3150, 2825

Pumped in 8 hulls

20 sacks of Jel

100 sacks 50-50 POZ - 4% Jel

STATE RECEIVED
9-21-79
SEP 21 1979
CONSERVATION DIVISION
Wichita, Kansas

(If additional description is necessary, use BACK of this sheet)

Name of Plugging Contractor Clarke Corporation

STATE OF Kansas COUNTY OF Barber, ss.
Elmo R. Morgenstern (employee of owner) or (owner or operator)
of the above-described well, being first duly sworn on oath, says: That I have knowledge of
the facts, statements, and matters herein contained and the log of the above-described well
as filed and that the same are true and correct. So help me God.

(Signature) Elmo R. Morgenstern
Medicine Lodge, Kansas
(Address)

SUBSCRIBED AND SWORN TO before me this 13th day of September, 1979

Jessie Hamilton
Notary Public.

My commission expires April 4, 1982

KANSAS DRILLERS LOG

COMPANY Texas Oil & Gas Corp.

SEC. 34 T. 31S. 12W
LOC. 510' FSL & 2130' FEL

FARM Pauman "A" NO. 110WVO

COUNTY Barber

ROTARY TOTAL DEPTH 4,552'

COMM. July 11, 1979

COMP. July 13, 1979

CONTRACTOR H-30, INC. (Rig #3)

ISSUED July 19, 1979

PROD. FILE

CASING

10 3/4"

8 5/8" Set at 265' cemented w/250 sxs cement by
prior operator

ELEVATION 1,506' O.L.

5 1/2"

4 1/2" Set at 4,351' cemented w/150 sxs cement

FIGURES INDICATE BOTTOM OF FORMATIONS

Old Rotary Total Depth

4,542'

Washdown To


4,552'

New Rotary Total Depth

4,552'

I hereby certify the above and foregoing to be
a true and correct log of the above described
well as shown by the drilling reports.

H-30, INC.



 Gary Younger

State of Kansas }

County of Sedgwick }

ss:

Subscribed and Sworn to before me a Notary Public
in and for said county and state this 19th day of
July, 1979.


 Elsie Willison - Notary Public

My Commission Expires:

July 25, 1982

 RECEIVED
 STATE CORPORATION COMMISSION

AUG 30 1979

 CONSERVATION DIVISION
 Wichita, Kansas

WELL : BAUMAN A #1

LOCATION : 510' FSL + 2130' FEL SEC. 34-31S-12W BARBER Co.

ELEVATION : 1507' G.L. 1516' K.B.

