

STATE OF KANSAS
STATE CORPORATION COMMISSION


WELL PLUGGING RECORD
OR
FORMATION PLUGGING RECORD

Strike out upper line
when reporting plug-
ging off formations.

Give All Information Completely
Make Required Affidavit
Mail or Deliver Report to:
Conservation Division
State Corporation Commission
800 Bittling Building
Wichita, Kansas

Barber County. Sec. 23 Twp. 30S. Rge. (E) 15 (W)

NORTH



Locate well correctly on above
Section Plat

Location as "NE 1/4 NW 1/4 SW 1/4" or footage from lines.....
Lease Owner. Pryor & Lockhart, Inc.
Lease Name. Lott Well No. 1
Office Address. 820 Union National Bank Bldg., Wichita, Kansas
Character of Well (completed as Oil, Gas or Dry Hole) Dry Hole
Date well completed. March 26 19. 44
Application for plugging filed. March 26 19. 44
Application for plugging approved. March 26 19. 44
Plugging commenced. March 27 19. 44
Plugging completed. March 27 19. 44
Reason for abandonment of well or producing formation. dry hole

If a producing well is abandoned, date of last production..... 19.....
Was permission obtained from the Conservation Division or its agents before plugging was com-
menced? Yes

Name of Conservation Agent who supervised plugging of this well. C. T. Alexander
Producing formation..... Depth to top..... Bottom..... Total Depth of Well 4615 Feet
Show depth and thickness of all water, oil and gas formations.

OIL, GAS OR WATER RECORDS


CASING RECORD

Formation	Content	From	To	Size	Put In	Pulled Out
				13" O.D.	184'	None
				10 3/4" O.D.	928'	684'

Describe in detail the manner in which the well was plugged, indicating where the mud fluid was placed and the method or methods used in introducing it into the hole. If cement or other plugs were used, state the character of same and depth placed, from.....feet to
.....feet for each plug set.

Mud 4615 to 300'
Cement 300 to 270'
Mud 270 to 26'
Cement 26' to base of Cellar 6'

PLUGGING
FILE 23 30-9/54
BOOK PAGE 112 LINE 35



(If additional description is necessary, use BACK of this sheet)

Correspondence regarding this well should be addressed to Pryor & Lockhart, Inc.
Address 820 Union National Bank Building
Wichita, Kansas

STATE OF Kansas, COUNTY OF Sedgwick, ss.
H. S. Lawren (employee of owner) or (owner or operator) of the above-described well,

being first duly sworn on oath, says: That I have knowledge of the facts, statements, and matters herein contained and the log of the above-described well as filed and that the same are true and correct. So help me God.

PRYOR & LOCKHART, INC.
(Signature) BY H. S. Lawren
Wichita, Kansas (Address)

SUBSCRIBED AND SWORN TO before me this 30 day of March, 1944

My commission expires Feb 20, 1945 Notary Public.

PRYOR & LOCKHART, INC. WELL RECORD AND LOG

WELL NO. 1 _____ Lott _____ FARM
 LOCATION SW corner SW¹/₄ of the SW¹/₄ SEC. 23 TWP. 30 RANGE 16 N
 COUNTY Barber _____ Pryor & Lockhart, Inc. _____ OPERATOR
 RIG COMMENCED February 20, 1944 } _____ Pryor & Lockhart, Inc. _____ CONTRACTOR
 RIG COMPLETED February 22, 1944 }
 DRILLING COMMENCED February 23, 1944 } _____ Pryor & Lockhart, Inc. _____ CONTRACTOR
 DRILLING COMPLETED March 26, 1944 }
 ELEVATION _____

CASING AND TUBING

SIZE	WEIGHT PER FOOT	PUT IN WELL		PULLED		REMARKS
		FEET	INCHES	FEET	INCHES	
15"		184				
10"		928		684		

FORMATION

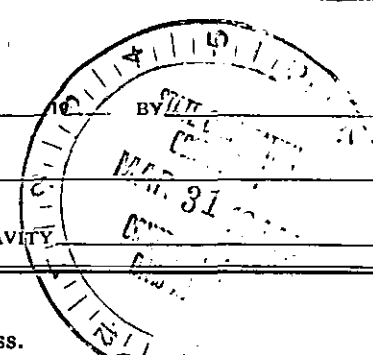
NAME	TOP	BOTTOM	THICKNESS	REMARKS
Lensing	4010	4567		
Hassey Zone	4444	4473		
Mississippian	4567	4590		
Viola	4590			

PI

FILE NO. 33 200150

BOOK PAGE 112 LINE 35

TOTAL DEPTH 4615'
 SHOT _____ 19 _____ TREATED _____
 TREATMENT OR SHOT _____ FORMATION _____
 POTENTIAL _____ DATE _____ 19 _____ GRAVITY _____



STATE OF KANSAS, COUNTY OF SEDGWICK, ss.
 I, the undersigned, being duly sworn, on oath state that the above statement and log on reverse side is a true and correct record and log of the well drilled at the location above described.
 Subscribed and sworn to before me this 30 day of March, 1944. Vice-President
J. H. Lockhart

NOTARY PUBLIC
 My commission expires Feb 20, 1945

FORMATION	FROM	TO	FORMATION	FROM	TO
Red Bed	0	191			
Red Rock, Shale and Shells	191	510			
Red Bed and Shale	510	740			
Lime and Shells	740	920			
Lime Shells	920	928			
Shale and Shells	928	1540			
Shale and Salt	1540	1650			
Shale and Shells	1650	1780			
Sand	1780	1788			
Shale	1788	1810			
Lime (Broken)	1810	1845			
Shale and Shells	1845	1980			
Broken Lime, Chert Shells	1980	2035			
Broken Lime	2035	2100			
Lime Broken	2100	2150			
Lime and Chert	2150	2230			
Lime	2230	2295			
Broken Lime, Shale	2295	2415			
Broken Lime, Chert	2415	2460			
Shale and Lime	2460	2540			
Lime	2540	2610			
Shale and Shells	2610	2635			
Lime	2635	2655			
Shale	2655	2685			
Shale	2685	2710			
Lime	2710	2780			
Shale and Lime	2780	2905			
Lime	2905	2955			
Shale	2955	2975			
Shale and Lime	2975	3255			
Lime	3255	3280			
Shale	3280	3315			
Lime	3315	3515			
Soft Lime	3515	3550			
Lime	3550	3710			
Lime and Shale	3710	3760			
Lime	3760	3785			
Soft Lime	3785	3812			
Lime	3812	3820			
Shale and Lime	3820	3865			
Lime and Shale	3865	3895			
Shale Black	3895	3925			
Shale	3925	4010			
Lime	4010	4115			
Cherty Lime	4115	4163			
Lime	4163	4175			
Lime and Chert	4175	4180			
Lime	4180	4207			
Cherty Lime	4207	4214			
Lime	4214	4304			
Soft Lime	4304	4310			
Lime	4310	4385			
Lime and Shale	4385	4495			
Shale and Lime	4495	4555			
Lime	4555	4565			
Lime	4565	4567			
Chert and Lime	4567	4584			
Shale and Lime	4584	4610			
Lime	4610	4615			
Total Depth		4615			