

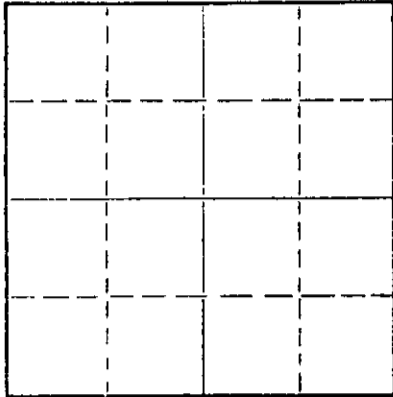
STATE OF KANSAS
STATE CORPORATION COMMISSION

Form CP-4

Give All Information Completely
Make Required Affidavit
Mail or Deliver Report to:
Conservation Division
State Corporation Commission
212 No. Market
Wichita, Kansas 67202

WELL PLUGGING RECORD

NORTH



Locate well correctly on above
Section Plat

Barber County, Sec. 25 Twp. 30S Rge. (E)15 (W)
Location as "NE/CNW/SW" or footage from lines C SE SE
Lease Owner Leben Drilling, Inc.
Lease Name Harrington Well No. 1
Office Address P.O. Box 486 Great Bend, Kansas
Character of Well (completed as Oil, Gas or Dry Hole) dry hole
Date well completed January 6 1971
Application for plugging filed January 6 1971
Application for plugging approved January 6 1971
Plugging commenced January 6 1971
Plugging completed January 6 1971
Reason for abandonment of well or producing formation dry hole

If a producing well is abandoned, date of last production 19
Was permission obtained from the Conservation Division or its agents before plugging was commenced? yes

Name of Conservation Agent who supervised plugging of this well Russ Beberstein
Producing formation Depth to top Bottom Total Depth of Well 3300 Feet
Show depth and thickness of all water, oil and gas formations.

OIL, GAS OR WATER RECORDS

CASING RECORD

FORMATION	CONTENT	FROM	TO	SIZE	PUT IN	PULLED OUT
				8 5/8"	208'	none

Describe in detail the manner in which the well was plugged, indicating where the mud fluid was placed and the method or methods used in introducing it into the hole. If cement or other plugs were used, state the character of same and depth placed, from feet to feet for each plug set.

Heavy mud from T.D. to 205' plug w/35 sxs. cement mud to 40' 1/2 sxs. Halls plug bridged to hold up kelley & 10 sxs. cement 2 sxs. cement in rathole.

RECEIVED
STATE CORPORATION COMMISSION
FEB 12 1971
CONSERVATION DIVISION
Wichita, Kansas


(If additional description is necessary, use BACK of this sheet)
Name of Plugging Contractor Leben Drilling, Inc.
Address P.O. Box 486 Gt. Bend, Ks.

STATE OF Kansas, COUNTY OF Barton, ss.
James R. Rodgers (employee of owner) or (owner or operator) of the above-described well, being first duly sworn on oath, says: That I have knowledge of the facts, statements, and matters herein contained and the log of the above-described well as filed and that the same are true and correct. So help me God.

(Signature) James R. Rodgers
P.O. Box 486 Great Bend, Ks (Address)

Subscribed and sworn to before me this 4th day of February, 1971

Helen L. Lindenmuller
Notary Public.



WELL LOG

Company Leben Drilling, Inc.

Sec. 25 T. 30S R.15W

Contractor Leben Drilling, Inc.

Loc. C SE SE

Farm Harrington #1

County Barber


Total Depth 3300' RTD

Casing 8 5/8" New 20# csg. set @ 208'
w/185 sxs. Common 2% C.C.

Commenced 12-24-70

Production
D & A

Completed 1-6-71



Figures Indicate Bottom of Formations

15	Top Soil
44	Gyp w/Shale strks
100	Red Bed & Shale w/gyp strks.
590	Red Bed & Shale
750	Shale & Sand
1104	Sand, Shale & Red Bed
1482	Shale & Sand
1632	Shale
1652	Anhydrite
1893	Shale & Lime
3300	Lime & Shale
<u>3300</u>	<u>RTD</u>

RECEIVED
STATE CORPORATION COMMISSION
FEB 12 1971
CONSERVATION DIVISION
Wichita, Kansas

State of Kansas
County of Barton } SS

I, James R. Rodgers of Leben Drilling, Inc., upon oath state that the above and foregoing is a true and correct copy of the log of the Harrington #1 Well.

James R. Rodgers



Subscribed and sworn to before me this 4th day of February, 1970

My Commission Expires:
November 13, 1973

Helen L. Lindemann