

Give All Information Completely
Make Required Affidavit
Mail or Deliver Report to:
Conservation Division
State Corporation Commission
211 No. Broadway
Wichita, Kansas

WELL PLUGGING RECORD

Barber County, Sec. 28 Twp. 30S Rge. 15W (E) (W)

Location as "NE/CNW%SW%" or footage from lines SW NE
Lease Owner Ferguson Oil Company
Lease Name Walker Well No. 1
Office Address 1505 Wichita Plaza Building - Wichita, Kansas
Character of Well (completed as Oil, Gas or Dry Hole) Dry Hole
Date well completed 12-15-66 19
Application for plugging filed 12-14-66 19
Application for plugging approved 12-14-66 19
Plugging commenced 12-14-66 19
Plugging completed 12-15-66 19

Reason for abandonment of well or producing formation commercial quantities of oil not found

If a producing well is abandoned, date of last production 19
Was permission obtained from the Conservation Division or its agents before plugging was commenced? yes

Name of Conservation Agent who supervised plugging of this well Archie Elving - Pratt, Kansas
Producing formation Depth to top Bottom Total Depth of Well 4443 Feet
Show depth and thickness of all water, oil and gas formations.

OIL, GAS OR WATER RECORDS

CASING RECORD

FORMATION	CONTENT	FROM	TO	SIZE	PUT IN	PULLED OUT
				13 3/8"	63'	
				8 5/8"	797'	

Describe in detail the manner in which the well was plugged, indicating where the mud fluid was placed and the method or methods used in introducing it into the hole. If cement or other plugs were used, state the character of same and depth placed, from feet to feet for each plug set.

Bottom Plug @ 300' w/ 25 sacks cement.
Top Plug @ 40' w/ 10 sacks cement.
2 sacks for rathole


(If additional description is necessary, use BACK of this sheet)

Name of Plugging Contractor Walters Drilling Co.
Address 400 Insurance Building - Wichita, Kansas 67202

STATE OF KANSAS, COUNTY OF SEDGWICK, ss.
Robert F. Walters (employee of owner) or (owner or operator) of the above-described well, being first duly sworn on oath, says: That I have knowledge of the facts, statements, and matters herein contained and the log of the above-described well as filed and that the same are true and correct. So help me God.

(Signature) [Signature]
400 Insurance Bldg., Wichita, Kansas 67202
(Address)

SUBSCRIBED AND SWORN to before me this 21st day of December, 1966
My commission expires October 4, 1967
[Signature] Notary Public.



DRILLER'S LOG

COMPANY: FERGUSON OIL COMPANY
1505 WICHITA PLAZA BUILDING
WICHITA, KANSAS

WELL NAME: WALKER #1
SW NE SEC. 28-30S-15W
BARBER COUNTY, KANSAS

CONTRACTOR: WALTERS DRILLING CO.
400 INSURANCE BUILDING
WICHITA, KANSAS

ROTARY DRILLING COMMENCED: DECEMBER 2, 1966
ROTARY DRILLING COMPLETED: DECEMBER 15, 1966

ELEVATION: 1719 KB

CASING RECORD: Set 63' of 13 3/8" w/ 80 sacks &
797' of 8 5/8" w/ 450 sacks cement

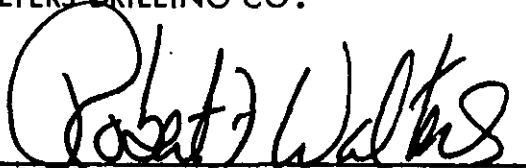
LOG

0 - 45	Sand
45 - 101	Red Bed
101 - 566	Red Bed and Shale
566 - 575	Anhydrite
575 - 800	Shale and Red Bed
800 - 1775	Shale and Shells
1775 - 1970	Shale and Lime
1970 - 2575	Lime
2575 - 2675	Lime and Shale
2675 - 3140	Shale and Lime
3140 - 3270	Lime and Shale
3270 - 3422	Shale and Lime
3422 - 3440	Lime and Shale
3440 - 3550	Shale and Lime
3550 - 4030	Lime and Shale
4030 - 4215	Lime
4215 - 4364	Lime and Shale
4364 - 4375	Lime
4375 - 4425	Lime and Shale
4425 - 4443	Lime and Chert
<u>4443</u>	<u>Rotary Total Depth - D & A</u>

The undersigned, Robert F. Walters, hereby certifies, in behalf of said company that the above log is a true and correct log of the formations encountered in drilling the above well as reflected by the Daily Drilling Reports.


WALTERS DRILLING CO.

BY



ROBERT F. WALTERS, Partner

Subscribed and sworn to before
me this 21st day of December,
1966.


Juditha M. Green, Notary Public

My Commission Expires:
October 4, 1967

RECEIVED
CORPORATION COMMISSION

DEC 21 1966

CONSERVATION DIVISION
Wichita, Kansas