

15-007-21452-00-00

WELL PLUGGING RECORD

Give All Information Completely
Make Required Affidavit.

COUNTY Barber SEC. 30 TWP. 30S RGE. 15W ~~EX~~
Location as in quarters or footage from lines:
C NW NW

Lease Owner Midco Exploration, Inc.
 Lease Name Walker "B" Well No. 1
 Office Address 411 Farmers & Bankers Bldg., Wichita, Ks. 67202
 Character of Well (Completed as Oil, Gas or Dry Hole) Dry hole
 Date Well Completed May 27, 1982
 Application for plugging filed May 27, 1982
 Plugging commenced May 27, 1982
 Plugging completed May 27, 1982
 Reason for abandonment of well or producing formation Dry hole

Locate Well
correctly on above
Section Platt.

Was permission obtained from the Conservation Division or it's
Agent's before plugging was commenced? Yes

Name of Conservation Agent who supervised plugging of this well Murice V. Leslie

Producing formation _____ Depth to top _____ bottom _____ T.D. 4765'

Show depth and thickness of all water, oil and gas formations.

OIL, GAS OR WATER RECORDS Casing Record

Formation	Content	From	To	Size	Put in	Pulled Out

Describe in detail the manner in which the well was plugged, indicating where the mud fluid was placed and the method or methods used in introducing it into the hold. If cement or other plugs were used, state the character of same and depth placed, from _____ feet to _____ feet for each plug set.

Set 1st plug @ 950' w/60 sxs
 Set 2nd plug @ 390' w/40 sxs
 Set 3rd plug @ 40' w/10 sxs
 10 sxs in the rat hole
 common 2% gel, 3% CC
 Plug down @ 10:15 am (5-27-82)

RECEIVED
 STATE CORPORATION COMMISSION
 III 2 1982 7-2-82
 CONSERVATION DIVISION
 Wichita, Kansas


(If additional description is necessary, use BACK of this sheet)
Name of Plugging Contractor _____

STATE OF Kansas COUNTY OF Sedgwick, ss.
R. D. Messinger (employee of owner) or (owner or operator) of the
above-described well, being first duly sworn on oath, says: That I have knowledge of the
facts, statements, and matters herein contained and the log of the above-described well as
filed and that the same are true and correct. So help me God.

(Signature) R. D. Messinger
422 Union Center, Wichita, Ks. 67202
(Address)

SUBSCRIBED AND SWORN TO before me this 28th day of May 19 82

Shirley A. Gallegos
Notary Public.
Shirley A. Gallegos



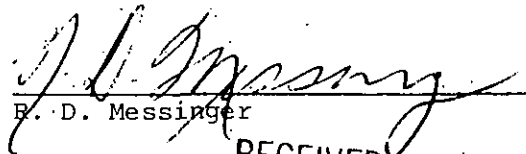
CONTRACTOR'S WELL LOG

OPERATOR:	Midco Exploration, Inc.
CONTRACTOR:	Union Drilling Co., Inc.
LEASE NAME:	Walker "B" #1
LOCATION:	C NW NW Section 30-30S-15W Barber County, Kansas
COMMENCED:	May 15, 1982
COMPLETED:	May 27, 1982

0	411	Redbed	Set 8-5/8" @ 402' w/300 sxs
411	1494	Redbed & shale	common 2% gel, 3% CC
1494	4100	Shale	
4100	4525	Lime & shale	
4525	4765	Lime	
4765		RTD	

We certify that the above foregoing is a true and correct copy of the log on the Walker "B" #1, C NW NW Section 30-30S-15W, Barber County, Kansas.

Union Drilling Co., Inc.


R. D. Messinger

RECEIVED
STATE CORPORATION COMMISSION

MAY 2 1982


CONSERVATION DIVISION
Wichita, Kansas

STATE OF KANSAS)
) SS
COUNTY OF SEDGWICK)

Subscribed and sworn to before me, a Notary Public, in and for the aforesaid County and State as of this 28th day of May, 1982.

My appointment expires:

12-24-84


Shirley A. Gallegos
Notary Public

