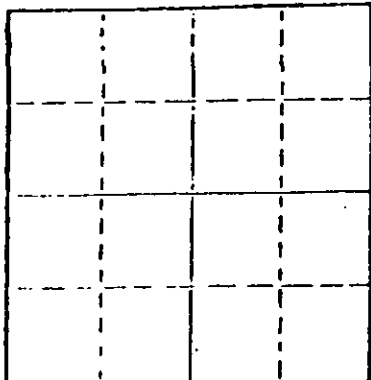


STATE OF KANSAS  
STATE CORPORATION COMMISSION

WELL PLUGGING RECORD

Give All Information Completely  
Make Required Affidavit  
Mail or Deliver Report to  
Conservation Division  
State Corporation Comm.  
245 North Water  
Wichita, KS 67202

Barber County. Sec. 14 Twp. 30S Rge. 15W ~~EA~~  
Location as "NE/CNW 1/4 SW 1/4" or footage from lines \_\_\_\_\_  
App. CSW/2 E/2 SW/4 (1290' FSL & 1085' FEL SW/4)  
Lease Owner W. L. Kirkman, Inc.  
Lease Name Coit Well No. 1  
Office Address P. O. Box 18611, Wichita, Kansas 67202  
Character of Well (Completed as Oil, Gas or Dry Hole) \_\_\_\_\_  
Dry Hole  
Date Well completed November 19, 1977  
Application for plugging filed Verbal Application 19  
Application for plugging approved Verbal Approval 19  
Plugging commenced November 19, 1977  
Plugging completed November 19, 1977  
Reason for abandonment of well or producing formation \_\_\_\_\_



Locate well correctly on above  
Section Plat

If a producing well is abandoned, date of last production \_\_\_\_\_  
19 \_\_\_\_\_

Was permission obtained from the Conservation Division or  
its agents before plugging was commenced? Yes

Name of Conservation Agent who supervised plugging of this well Wm. T. Owen  
Producing formation \_\_\_\_\_ Depth to top \_\_\_\_\_ Bottom \_\_\_\_\_ Total Depth of Well 3,530  
Show depth and thickness of all water, oil and gas formations.

OIL, GAS OR WATER RECORDS RECEIVED

CASING RECORD

FORMATION STATE CORPORATION COMMISSION CONTENT	FROM	TO	SIZE	PUT IN	PULLED OUT
<b>NOV 28 1977</b>			8 5/8"	237'	None
CONSERVATION DIVISION Wichita, Kansas					

Describe in detail the manner in which the well was plugged, indicating where the mud fluid  
was placed and the method or methods used in introducing it into the hold. If cement or other  
plugs were used, state the character of same and depth placed, from \_\_\_\_\_ feet to  
\_\_\_\_\_ feet for each plug set.

Filled hole with heavy rotary mud from 3,530 ft. (rotary total depth) to  
240 ft. Set plug at 240 ft. and cemented with 40 sacks cement. Filled  
hole with heavy rotary mud from 240 ft. to 40 ft. Set solid plug at  
40 ft. and cemented to cellar with 10 sacks cement, 2 sacks cement in  
rat hole.


Plugging operations accomplished utilizing Allied cementing pump truck  
through 4 1/2 inch drill pipe.

(If additional description is necessary, use BACK of this sheet)

Name of Plugging Contractor Allied Cementing Co., Inc.  
Box 31, Russell, Kansas 67665

STATE OF Kansas COUNTY OF Sedgwick, ss.  
Dean Britting, Agent (employee of owner) or (owner or operator)  
of the above-described well, being first duly sworn on oath, says: That I have knowledge of  
the facts, statements, and matters herein contained and the log of the above-described well  
as filed and that the same are true and correct. So help me God.

(Signature) Dean Britting  
200 No. Main, Wichita, Kansas 67202  
(Address)



SUBSCRIBED AND SWORN TO before me this 25th day of November, 1977

Elsie Willison  
Elsie Willison - Notary Public.

My commission expires June 30, 1978


API# 15-007-20,552

KANSAS GEOLOGICAL SOCIETY  
 KANSAS WELL LOG BUREAU - KANSAS WELL SAMPLE BUREAU  
 KANSAS GEOLOGICAL SOCIETY BUILDING  
 508 EAST MURDOCK - WICHITA, KANSAS

COMPANY **W. L. Kirkman, Inc.**  
 FARM **Coit** NO. **1**

SEC. **14** T. **30S** R. **15W**  
 LOC. **App. C W/2 E/2 SW/4**  
**(1290' FSL & 1085' FEL SW/4)**

TOTAL DEPTH **3,530'**  
 COMM. **November 14, 1977** COMP. **November 19, 1977**  
 SHOT OR TREATED  
 CONTRACTOR **H-30, Inc.**  
 ISSUED **November 25, 1977**



CASING

20	10	
15	8	-5/8" 237' cemented w/250 szx cement
12	6	
13	5	

ELEVATION **1873' K.B.**

FIGURES INDICATE BOTTOM OF FORMATIONS

Shale and Red Bed	400'
Red Bed and Shale	850'
Shale	1,975'
Lime and Shale	2,242'
Lime	2,465'
Lime and Shale	3,530'
Rotary Total Depth	3,530'

I hereby certify the above and foregoing to be  
 a true and correct log of the above described  
 well as shown by the drilling reports.

H-30, INC.

*Dean Britting*  
 \_\_\_\_\_  
 Dean Britting

**RECEIVED**  
 STATE CORPORATION COMMISSION  
 NOV 28 1977  
 CONSERVATION DIVISION  
 Wichita, Kansas

State of Kansas }  
 County of Sedgwick } ss:

Suscribed and Sworn to before me a Notary Public  
 in and for said county and state this 25th day

of November, 1977.



*Elsie Willison*  
 \_\_\_\_\_  
 Elsie Willison - Notary Public

My Commission Expires:  
 June 30, 1978