

STATE OF KANSAS
STATE CORPORATION COMMISSION

WELL PLUGGING RECORD

Give All Information Completely
Make Required Affidavit
Mail or Deliver Report to:
Conservation Division
State Corporation Commission
800 Bittling Building
Wichita, Kansas

Barber County. Sec. 16 Twp. 30 Rge. 15 (8) (W)

Location as "NE/CNW/SW" or footage from lines SE SE NW

Lease Owner Mull Drilling Co., Inc.

Lease Name Moffett Well No. A-1

Office Address 670 North Fourth Nat. Bank Bldg. Wichita, Kansas

Character of Well (completed as Oil, Gas or Dry Hole) Dry Hole

Date well completed 6-27- 1958

Application for plugging filed 6-27- 1958

Application for plugging approved 6-27- 1958

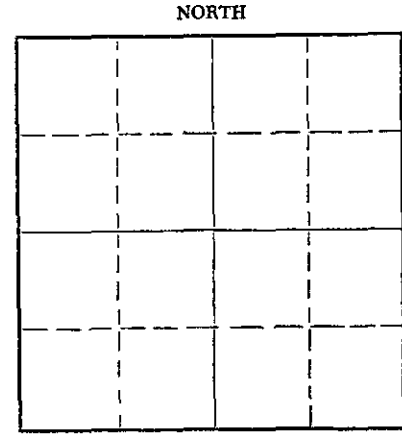
Plugging commenced 11:00 A. M. 6-27- 1958

Plugging completed 1:00 P. M. 6-27- 1958

Reason for abandonment of well or producing formation No production

If a producing well is abandoned, date of last production 19

Was permission obtained from the Conservation Division or its agents before plugging was commenced? YES



Locate well correctly on above
Section Plat

Name of Conservation Agent who supervised plugging of this well Mr. Broad Foot

Producing formation none Depth to top _____ Bottom _____ Total Depth of Well 4707 Feet

Show depth and thickness of all water, oil and gas formations.

OIL, GAS OR WATER RECORDS

CASING RECORD

FORMATION	CONTENT	FROM	TO	SIZE	PUT IN	PULLED OUT

Describe in detail the manner in which the well was plugged, indicating where the mud fluid was placed and the method or methods used in introducing it into the hole. If cement or other plugs were used, state the character of same and depth placed, from _____ feet to _____ feet for each plug set.

Hole filled with drilling mud to depth of 240'. Plug pushed to this depth with $\frac{1}{2}$ sack of holls, Dumped on to pof. plug. 20 sacks cement was then mixed and put on top of plug through drill pipe. Hole was then filled to within 40' of top of hole and no. 2 plug was then pushed to 40'. $\frac{1}{2}$ sack of hole was put on this plur and 10 sacks of cement was then dumped on top of this. Completing plugging job.

Name of Plugging Contractor Company tools (If additional description is necessary, use BACK of this sheet)
Address _____

STATE OF KANSAS COUNTY OF SEDGWICK, ss.
Joseph O. Butts (employee of owner) or (owner or operator) of the above-described

well, being first duly sworn on oath, says: That I have knowledge of the facts, statements, and matters herein contained and the log of the above-described well as filed and that the same are true and correct. So help me God.

(Signature) Joseph O. Butts
Box W. Kans. Medicine Lodge, Kans. (Address)

SUBSCRIBED AND SWORN TO before me this 1st day of July, 1958

My commission expires January 28, 1961
Ethel Zimmerman Notary Public.

PLUGGING
FILE SEC. 16 T. 30 R. 15W
BOOK PAGE 112 LINE 17

7-2-58

ROTARY DRILLERS LOG

COMPANY : Mull Drilling Co., Inc. Et Al ROTARY DRILLING COMMENCED: 6-9-58
Wichita, Kansas
CONTRACTOR : Mull Drilling Co., Inc. ROTARY DRILLING COMPLETED: 6-28-58
Wichita, Kansas
CASING RECORD : Set 8 5/8" @ cemented LOCATION: MOFFETT "A" #1
with 725 sacks cement. SE SE NW of Sec. 16-30S-
15W; Barber County, Kc.


(Figures indicate bottom of formation - measurements from top of Rotary Bushing)

1100' Red Bed & Gyp
1180' Red Bed
1720' Blue Shale
4094' Shale & Lime
4473' Lime
4514' Marmathon
4557' Lime
4642' Lime & Shale
4707' Viola

RECEIVED
STATE CORPORATION COMMISSION
JUL 1 0 1958
CONSERVATION DIVISION
Wichita, Kansas

I hereby certify that this is a true and correct copy of the above log to the best of my knowledge.


Mull Drilling Company, Inc.

By  JOSEPH B. BRUNGARDT, JR., Asst. Pres.

STATE OF KANSAS)
) SS
COUNTY OF SEDGWICK)

Subscribed and sworn to before me this 1st day of July, 1958




NOTARY PUBLIC

PLUGGING
FILE SEC. 16 T. 30 R. 15W
BOOK PAGE 112 LINE 17