


STATE OF KANSAS  
STATE CORPORATION COMMISSION

WELL PLUGGING RECORD

Give All Information Completely  
Make Required Affidavit  
Mail or Deliver Report to  
Conservation Division  
State Corporation Comm.  
245 North Water  
Wichita, KS 67202

Barber County. Sec. 18 Twp. 32S Rge. 11W E/W  
Location as "NE/CNW $\frac{1}{4}$ SW $\frac{1}{4}$ " or footage from lines \_\_\_\_\_  
C SW NE  
Lease Owner Braden-Deem, Inc  
~~Lease Name~~ 200 E. First, Suite 520, Well No. 1  
Office Address Wichita, Ks. 67202 <sup>Local</sup> Peace Treaty #~~15~~  
Character of Well (Completed as Oil, Gas or Dry Hole) \_\_\_\_\_



Date Well completed \_\_\_\_\_ 19  
Application for plugging filed \_\_\_\_\_ 19  
Application for plugging approved \_\_\_\_\_ 19  
Plugging commenced 2/2/81 \_\_\_\_\_ 19  
Plugging completed 2/5/81 \_\_\_\_\_ 19  
Reason for abandonment of well or producing formation \_\_\_\_\_  
Depleted  
If a producing well is abandoned, date of last production \_\_\_\_\_ 19

Was permission obtained from the Conservation Division or its agents before plugging was commenced? Yes

Name of Conservation Agent who supervised plugging of this well Maurice Leslie  
Producing formation \_\_\_\_\_ Depth to top \_\_\_\_\_ Bottom \_\_\_\_\_ Total Depth of Well 3745  
Show depth and thickness of all water, oil and gas formations.

OIL, GAS OR WATER RECORDS

CASING RECORD

FORMATION	CONTENT	FROM	TO	SIZE	PUT IN	PULLED OUT
				8-5/8"	242	None
				5-1/2"	3744	2654'

Describe in detail the manner in which the well was plugged, indicating where the mud fluid was placed and the method or methods used in introducing it into the hold. If cement or other plugs were used, state the character of same and depth placed, from \_\_\_\_\_ feet to \_\_\_\_\_ feet for each plug set.

Made bottom hole plug back with sand to 3550' and ran 5 sacks cement. Cleared hole and made shots at 3175, 3075, 2980, 2885, 2825, 2735 and 2640. Pulled a total of 84 joints. Squeezed hole with 15 sacks gel, 6 sacks hulls and 10 sacks gel. Released plug and displaced with 125 sacks 50/50 pos 4% gel 3% cc. Plugging complete.

STAT. DIVISION  
2-10-81  
FEB 10 1981  
CONSERVATION DIVISION  
Wichita, Kansas

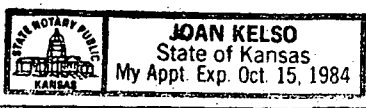
(If additional description is necessary, use BACK of this sheet)  
Name of Plugging Contractor KELSO CASING PULLING  
CHASE, KANSAS

STATE OF Kansas COUNTY OF Rice, ss.  
R. Darrell Kelso (employee of owner) or (owner or operator)  
of the above-described well, being first duly sworn on oath, says: That I have knowledge of the facts, statements, and matters herein contained and the log of the above-described well as filed and that the same are true and correct. So help me God.

(Signature) R. Darrell Kelso  
Chase, Kansas (Address)

SUBSCRIBED AND SWORN TO before me this 9th day of February, 19 81

My commission expires



Joan Kelso  
Notary Public.

DEC 27 1969

DRILLERS LOG

PEACE TREATY NO. 1

CASING RECORD:	OPERATOR: Beacon Resources Corp.	DESCRIPTION:
8-5/8" @ 242' w/225 sax cement	CONTRACTOR: Sage Drilling Co., Inc.	C SW NE Sec. 18-32S-11W Barber Co., Kansas
TOTAL DEPTH: 3745'	COMMENCED: August 2, 1969	ELEVATION: 1479KB
	COMPLETED: August 13, 1969	


<u>FORMATION</u>	<u>FROM</u>	<u>TO</u>	<u>REMARKS</u>
Clay & Red Bed	0	40	<i>SIGW</i> <i>Gas</i>
Shale & Shells	40	245	
Red Bed & Shale	245	910	
Shale & Shells	910	1500	
Shale & Lime	1500	1670	
Lime & Shale	1670	2062	
Lime	2062	2435	
Lime & Shale	2435	2595	
Lime	2595	3077	
Lime & Shale	3077	3360	
Lime	3360	3745	5 1/2" @ 3744' w/100 sax

I certify that this is a true and correct copy of the above log to the best of my knowledge.

SAGE DRILLING CO., INC.

By Wayne W. Kahmeyer  
Wayne W. Kahmeyer  
REGISTRATION DIVISION  
Wichita, Kansas

RECEIVED  
REGISTRATION DIVISION  
DEC 9 1969  
12-9-69



Subscribed and sworn to before me this 18th day of August, 1969.

Louise K. Whitted  
Louise K. Whitted, Notary Public

My commission expires:  
November 26, 1970.