

STATE OF KANSAS
STATE CORPORATION COMMISSION

Form CP-4

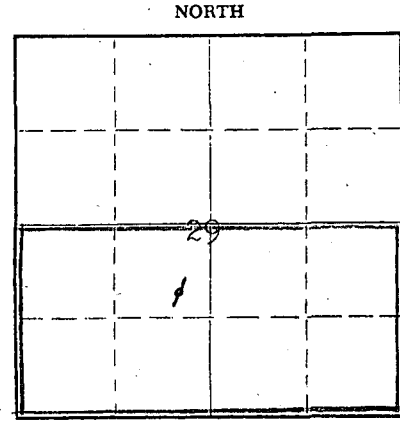
Give All Information Completely
Make Required Affidavit
Mail or Deliver Report to:
Conservation Division
State Corporation Commission
211 No. Broadway
Wichita, Kansas

WELL PLUGGING RECORD

Barber County, Sec. 29 Twp. 34S Rge. (E) 13 (W)

Location as "NE/CNW/SW" or footage from lines SE/4, NE/4, SW/4
Lease Owner Skelly Oil Company
Lease Name Roberts "A" Well No. 1
Office Address P. O. Box 1650, Tulsa, Oklahoma
Character of Well (completed as Oil, Gas or Dry Hole) Dry Hole
Date well completed November 5, 19 65
Application for plugging filed November 5, 19 65
Application for plugging approved November 8, 19 65
Plugging commenced November 5, 19 65
Plugging completed November 5, 19 65
Reason for abandonment of well or producing formation Dry Hole

If a producing well is abandoned, date of last production 19
Was permission obtained from the Conservation Division or its agents before plugging was commenced? Yes (verbally)



Locate well correctly on above Section Plat

Name of Conservation Agent who supervised plugging of this well Mr. A. Elving
Producing formation Depth to top Bottom Total Depth of Well 4907 Feet
Show depth and thickness of all water, oil and gas formations.

OIL, GAS OR WATER RECORDS

CASING RECORD

FORMATION	CONTENT	FROM	TO	SIZE OD	PUT IN	PULLED OUT
Mississippian	Dry	4813'	4907'	8-5/8"	363'	None

Describe in detail the manner in which the well was plugged, indicating where the mud fluid was placed and the method or methods used in introducing it into the hole. If cement or other plugs were used, state the character of same and depth placed, from feet to feet for each plug set.

Mud	4907' to 300'
Hull bridge	300' to 290'
25 sacks of cement	290' to 165'
Mud	165' to 40'
Hull bridge	40' to 30'
10 sacks of cement	30' to base of cellar
Surface soil	Cellar to surface

RECEIVED
STATE CORPORATION COMMISSION

NOV 24 1965

CONSERVATION DIVISION
Wichita, Kansas

(If additional description is necessary, use BACK of this sheet)

Name of Plugging Contractor Leben Drilling, Inc.
Address P. O. Box 486, Great Bend, Kansas

STATE OF Nebraska, COUNTY OF Red Willow, ss.
C. F. Bass (employee of owner) or (owner or operator) of the above-described well, being first duly sworn on oath, says: That I have knowledge of the facts, statements, and matters herein contained and the log of the above-described well as filed and that the same are true and correct. So help me God.

(Signature) C. F. Bass
P. O. Box 649, McCook, Nebraska
(Address)

SUBSCRIBED AND SWORN to before me this 23rd day of November, 19 65

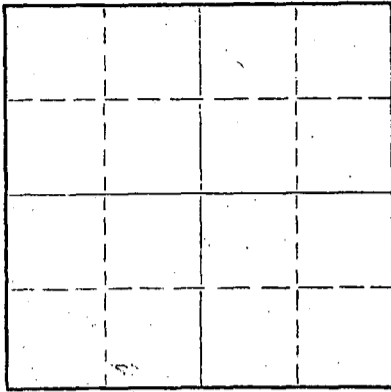
My commission expires June 13, 1969

C. E. Lindsey
Notary Public.

Give All Information Completely
Make Required Affidavit
Mail or Deliver Report to:
Conservation Division
State Corporation Commission
211 No. Broadway
Wichita, Kansas

WELL PLUGGING RECORD

NORTH



Locate well correctly on above
Section Plat

Barber County, Sec. 29 Twp. 34S Rge. 13W (E) (W)
Location as "NE/CNW/SW" or footage from lines SE NE SW
Lease Owner Skelly Oil Company
Lease Name Roberts Well No. A-#1
Office Address P. O. Box 649, McCook, Nebraska
Character of Well (completed as Oil, Gas or Dry Hole) Dry Hole
Date well completed 11-5-65 19
Application for plugging filed 11-5-65 19
Application for plugging approved 11-5-65 19
Plugging commenced 11-5-65 19
Plugging completed 11-5-65 19
Reason for abandonment of well or producing formation Dry Hole

If a producing well is abandoned, date of last production 19
Was permission obtained from the Conservation Division or its agents before plugging was commenced? yes

Name of Conservation Agent who supervised plugging of this well Archie Elving, Pratt, Kansas 67124
Producing formation _____ Depth to top _____ Bottom _____ Total Depth of Well 4907 Feet
Show depth and thickness of all water, oil and gas formations.

OIL, GAS OR WATER RECORDS

CASING RECORD

FORMATION	CONTENT	FROM	TO	SIZE	PUT IN	PULLED OUT
				8 5/8"	373'	none

Describe in detail the manner in which the well was plugged, indicating where the mud fluid was placed and the method or methods used in introducing it into the hole. If cement or other plugs were used, state the character of same and depth placed, from _____ feet to _____ feet for each plug set.

Filled with mud to 300', plug 1/2 sk. hulls, 25 sks. cement
Filled with mud to 40', plug, 1/2 sk. hulls, 10 sks. cement
5 sks. cement in rathole

RECEIVED
STATE CORPORATION COMMISSION

NOV 9 1965

CONSERVATION DIVISION
Wichita, Kansas

(If additional description is necessary, use BACK of this sheet)

Name of Plugging Contractor Leben Drilling, Inc.
Address P. O. Box 486, Great Bend, Kansas

STATE OF KANSAS, COUNTY OF BARTON, ss.
Leslie Kite (employee of owner) or (owner or operator) of the above-described well, being first duly sworn on oath, says: That I have knowledge of the facts, statements, and matters herein contained and the log of the above-described well as filed and that the same are true and correct. So help me God.

(Signature) Leslie Kite
P. O. Box 486, Great Bend, Kansas
(Address)

SUBSCRIBED AND SWORN TO before me this 8th day of November, 19 65

My commission expires April 1, 1967

Notary Public.

DRILLER'S LOG

COMPANY: Skelly Oil Company
 CONTRACTOR: LEBEN DRILLING, INC.
 FARM: ROBERTS A-#1
 LOCATION: SE NE SW Sec. 29-34S-13W
 BARBER COUNTY, KANSAS
 COMMENCED: 10-26-65
 COMPLETED: 11-5-65

0	373	Redbed, clay
373	655	Redbed
655	1350	Redbed, shale
1350	1855	Shale, shells
1855	2628	Lime, shale
2628	3075	Shale, shells
3075	3820	Lime, shale
3820	4027	Shale, lime
4027	4190	Lime, shale
4190	4907	Lime
	<u>4907</u>	<u>RTD - D. & A.</u>

RECEIVED
 STATE CORPORATION COMMISSION
 NOV 9 1965
 RECEIVED BY CIVILIAN
 REG. REG. OFFICE


Set 8 5/8" used surface casing @ 373' with 225 sacks D-33A 3% Gel

I, Leslie Kite, do hereby certify that the above and foregoing is a true and correct copy of the log of the Roberts A-#1 well, located SE NE SW of Section 29, Township 34 South, Range 13 West, Barber County, Kansas, as reflected by the records of Leben Drilling, Inc.

Leslie Kite
 Leslie Kite

STATE OF KANSAS)
) SS
 COUNTY OF BARTON)

Subscribed and sworn to before me, a Notary Public, in and for Barton County, Kansas, this 8th day of November, 1965.



Ulanda Nichols
 Ulanda Nichols

My Commission Expires
 April 1, 1967