

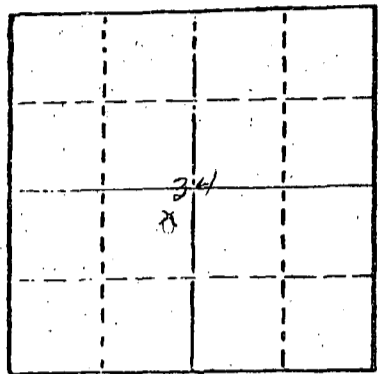
API # 15-007-21, 162

STATE OF KANSAS
STATE CORPORATION COMMISSION

WELL PLUGGING RECORD

Give All Information Completely
Make Required Affidavit
Mail or Deliver Report to
Conservation Division
State Corporation Comm.
245 North Water
Wichita, KS 67202

Barber County, Sec. 34 Twp. 34 Rge. 13 S/W
Location as "NE/CNW $\frac{1}{4}$ SW $\frac{1}{4}$ " or footage from lines
165' South of NE/4-NE/4-SW/4
Lease Owner KBW Oil & Gas Company
Lease Name Sternberger Well No. 1
Office Address 3632 NW 51 Suite 205 Okla. City, Ok 73112
Character of Well (Completed as Oil, Gas or Dry Hole)
 Dry Hole



Locate well correctly on above
Section Plat

Date Well completed 4/29 1981
Application for plugging filed 6/2 1981
Application for plugging approved 6/8 1981
Plugging commenced 6/25 1981
Plugging completed 6/30 1981
Reason for abandonment of well or producing formation
Unable to complete as producer
If a producing well is abandoned, date of last production
No production 19
Was permission obtained from the Conservation Division or
its agents before plugging was commenced? Yes

Name of Conservation Agent who supervised plugging of this well Mr. Maurice Leslie
Producing formation Mississippi Depth to top 4790 Bottom 5000 Total Depth of Well 5000
Show depth and thickness of all water, oil and gas formations.

OIL, GAS OR WATER RECORDS

CASING RECORD

FORMATION	CONTENT	FROM	TO	SIZE	PUT IN	PULLED OUT
Elgin Sandstone	Salt Water	3653	3683			
Mississippi	Slight sho gas	4790	5000			
				8 5/8"	370'	None
				4 1/2"	4953'	4037.75'

Describe in detail the manner in which the well was plugged, indicating where the mud fluid was placed and the method or methods used in introducing it into the hold. If cement or other plugs were used, state the character of same and depth placed, from _____ feet to _____ feet for each plug set.

Displaced 35 sacks Portland cement down 4 1/2" csg. with pump from 4557' - 4904' (perfs 4802-16')
Shot off 4 1/2" Csg @ 4040'. Pulled 4 1/2" to 700', filled hole with mud, displaced 35 sacks Portland cement with pump, pulled 4 1/2" csg. up to 370', displaced 60 sacks Portland cement from 370' to 250', pulled 4 1/2" Csg. up to 40', displaced 10 sacks Portland cement from 40' to 10'.
Cut wellhead off 3' below ground level: 1 sack lost circulation material, welded cap on 8 5/8" csg. Filled cellar

RECEIVED
STATE CORPORATION COMMISSION

AUG 10 1981

(If additional description is necessary, use BACK of this sheet)
Name of Plugging Contractor Vertical Casing Pullers, Inc. CONSERVATION DIVISION
Wichita, Kansas

STATE OF Oklahoma COUNTY OF Oklahoma, ss.
Gordon W. Keen (employee of owner) or (owner or operator)
of the above-described well, being first duly sworn on oath, says: That I have knowledge of the facts, statements, and matters herein contained and the log of the above-described well as filed and that the same are true and correct. So help me God.

(Signature) Gordon W. Keen, President
3632 NW 51st St Oklahoma City, OK 73112
(Address)

SUBSCRIBED AND SWORN TO before me this 5th day of August, 19 81

Marian Zucker
Notary Public.

My commission expires April 27, 1981

WELL LOG
Sternberger #1
NE NE SW 34-34S-13W
Barber County, Kansas

Name of Operator: KBW Oil & Gas Company
3632 N.W. 51st St., Suite 205
Oklahoma City, Oklahoma 73112


Date Completed: April 29, 1981

FROM	TO	
0	596	Red Bed
596	1565	Red Bed and shale
1565	2040	Shale
2040	5000	Lime and shale
5000		Total Depth

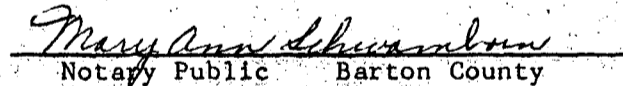
STATE OF KANSAS


COUNTY OF BARTON ss

Gary L. Hawk, Secretary of Sweetman Drilling, Inc., being first duly sworn on oath says: That I have knowledge of the facts, statements and matters herein contained and the log of the above described well as filed and that the same are true and correct.


Gary L. Hawk

Subscribed and sworn before me this 11th day of May, 1981.


Notary Public Barton County



RECEIVED
STATE CORPORATION COMMISSION

JUN - 3 1981

CONSERVATION DIVISION
Wichita, Kansas