

STATE OF KANSAS
STATE CORPORATION COMMISSION

WELL PLUGGING RECORD

Give All Information Completely
Make Required Affidavit
Mail or Deliver Report to:
Conservation Division
State Corporation Commission
211 No. Broadway
Wichita, Kansas

Barber County County. Sec. 30 Twp. 34S Rge. 13W (E) (W)

Location as "NE/CNW/SW" or footage from lines Center NE/4 SW/4

Lease Owner E. H. Adair Oil Company

Lease Name Sutton Well No. #1

Office Address 1005 East Second, Wichita, Kansas

Character of Well (completed as Oil, Gas or Dry Hole) Dry Hole

Date well completed 12-24-58 19

Application for plugging filed 12-24-58 19

Application for plugging approved 12-24-58 19

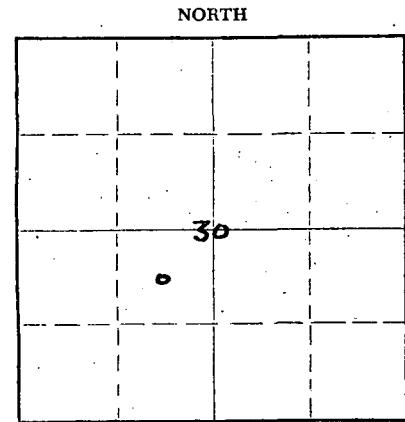
Plugging commenced 12-24-58 19

Plugging completed 12-24-58 19

Reason for abandonment of well or producing formation no production in commercial quantities

If a producing well is abandoned, date of last production 19

Was permission obtained from the Conservation Division or its agents before plugging was commenced? Yes



Locate well correctly on above Section Plat

Name of Conservation Agent who supervised plugging of this well Fred Hample (Pretty Prairie, Kansas)

Producing formation _____ Depth to top _____ Bottom _____ Total Depth of Well 4820' Feet

Show depth and thickness of all water, oil and gas formations.

OIL, GAS OR WATER RECORDS

CASING RECORD

FORMATION	CONTENT	FROM	TO	SIZE	PUT IN	PULLED OUT
Surface Pipe		2' below G.L.	299.72	8 5/8"		

Describe in detail the manner in which the well was plugged, indicating where the mud fluid was placed and the method or methods used in introducing it into the hole. If cement or other plugs were used, state the character of same and depth placed; from 250' feet to 0 feet for each plug set.

Filled hole with heavy mud; to 250'

Globe Oil Well Cementing Company, cemented from 250' to the top of the hole with 50 sks. of cement.

(If additional description is necessary, use BACK of this sheet)

Name of Plugging Contractor BACHUS OIL COMPANY
Address 721 East Central, Wichita, Kansas

STATE OF KANSAS, COUNTY OF SEDGWICK, ss.
Wm. A. Cecil, General Manager (employee of owner) or (owner or operator) of the above-described well, being first duly sworn on oath, says: That I have knowledge of the facts, statements, and matters herein contained and the log of the above-described well as filed and that the same are true and correct. So help me God.

(Signature) Wm. A. Cecil
Wm. A. Cecil, Gen. Mgr.
721 East Central, Wichita, Kansas
(Address)

SUBSCRIBED AND SWORN to before me this 29th day of December, 1958

My commission expires 10-19-60

Gail L. Thyfault
Gail L. Thyfault, Notary Public.

RECEIVED
STATE CORPORATION COMMISSION
DEC 31 1958
CONSERVATION DIVISION
Wichita, Kansas

PLUGGING
FILE SEC. 30 T. 34 R. 13W
BOOK PAGE 7 LINE 23

DRILLING LOG

OPERATOR: E. H. Adair Oil Company
1005 East Second Street
Wichita, Kansas

CONTRACTOR: Bachus Oil Company
721 East Central
Wichita, Kansas

LEASE: Sutton

WELL: #1

LOCATION: Center NE/4 SW/4 of Section 30-34S-13W, Barber Co., Kansas

Date Comm: 12-9-58

Date Comp: 12-24-58

Total Depth: 4820'

Casing: 8 5/8" 299.75' set 2' below G.L. W/250 sacks cement 2% CaCl.

Figures Indicate the Bottom of Formation

0-40	Red Rock and Gyp
50	Sand
70	Red Bed
306	Red Bed and Shells
840	Red Bed and Shale
1150	Red Bed, Shale and Shells
1340	Shale and Lime
1855	Shale, Anhydrite and Lime
2190	Lime
2695	Lime and Shale
2825	Shale and Lime
3005	Lime and Shale
3265	Shale and Lime
3350	Lime and Shale
3420	Shale and Lime
3685	Lime and Shale
3775	Shale and Lime
3945	Lime, Shale and Sandy Shale
4175	Lime and Shale
4225	Lime
4310	Kansas City Lime
4787	Lime
4805	Mississippi Lime
4820	Mississippi


RECEIVED
STATE CORPORATION COMMISSION

DEC 31 1958

CONSERVATION DIVISION
Wichita, Kansas

I certify the above to be true and correct to the best of my knowledge and belief.

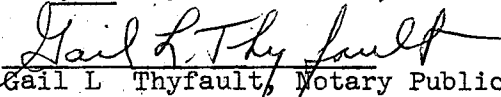
BACHUS OIL COMPANY

BY 
Wm. A. Cecil, Gen. Mgr.

Subscribed and sworn before me this 29th day of December, 1958.

My Commission Expires:

October 19, 1960.


Gail L. Thyfault, Notary Public

PLUGGING

FILE SEC 30 T 34 R 13W
BOOK PAGE 7 LINE 23

DRILLING LOG

OPERATOR: E. H. Adair Oil Company
1005 East Second Street
Wichita, Kansas

CONTRACTOR: Bachus Oil Company
721 East Central
Wichita, Kansas

LEASE: Sutton

WELL: #1

LOCATION: Center NE/4 SW/4 of Section 30-34S-13W, Barber Co., Kansas

Date Comm: 12-9-58

Date Comp: 12-24-58

Total Depth: 4820'

Casing: 8 5/8" 299.75' set 2' below G.L. w/250 sacks cement 2% CaCl₂

Figures Indicate the Bottom of Formation

0-40	Red Rock and Gyp
50	Sand
70	Red Bed
306	Red Bed and Shells
840	Red Bed and Shale
1150	Red Bed, Shale and Shells
1340	Shale and Lime
1855	Shale, Anhydrite and Lime
2190	Lime
2695	Lime and Shale
2825	Shale and Lime
3005	Lime and Shale
3265	Shale and Lime
3350	Lime and Shale
3420	Shale and Lime
3685	Lime and Shale
3775	Shale and Lime
3945	Lime, Shale and Sandy Shale
4175	Lime and Shale
4225	Lime
4310	Kansas City Lime
4787	Lime
4805	Mississippi Lime
4820	Mississippi

RECEIVED
STATE CORPORATION COMMISSION

I certify the above to be true and correct to the best of my knowledge and belief.

BACHUS OIL COMPANY
BY Wm. A. Cecil
Wm. A. Cecil, Gen. Mgr.

Subscribed and sworn before me this 27th day of December, 1958.

My Commission Expires:
October 19, 1960.

Paul L. Thyfault
Paul L. Thyfault, Notary Public

PLUGGING
FILE SEC 30 T 34 R 13W
BOOK PAGE 1 LINE 23