

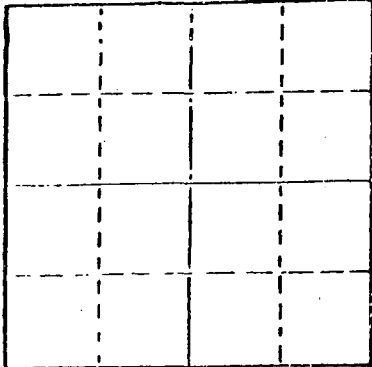
STATE OF KANSAS
STATE CORPORATION COMMISSION

WELL PLUGGING RECORD

Give All Information Completely
Make Required Affidavit
Mail or Deliver Report to
Conservation Division
State Corporation Comm.
245 North Water
Wichita, KS 67202

Barber County. Sec. 24 Twp. 30S Rge. 13W E/W
Location as "NE/CNW $\frac{1}{4}$ SW $\frac{1}{4}$ " or footage from lines
SE SE NE

Lease Owner National Oil Company
Lease Name Stump-Smith Well No. 1
Office Address 200 West Douglas, Suite 550, Wichita, Ks. 67202
Character of Well (Completed as Oil, Gas or Dry Hole)
Dry Hole



Locate well correctly on above
Section Plat

Date Well completed October 22, 1979
Application for plugging filed October 21, 1979
Application for plugging approved October 21, 1979
Plugging commenced October 22, 1979
Plugging completed October 22, 1979
Reason for abandonment of well or producing formation
Dry

If a producing well is abandoned, date of last production
19

Was permission obtained from the Conservation Division or
its agents before plugging was commenced? Yes

Name of Conservation Agent who supervised plugging of this well Bill Owen
Producing formation Depth to top Bottom Total Depth of Well 4645
Show depth and thickness of all water, oil and gas formations.

OIL, GAS OR WATER RECORDS

CASING RECORD

FORMATION	CONTENT	FROM	TO	SIZE	PUT IN	PULLED OUT
		0	309	10 3/4	309	None

Describe in detail the manner in which the well was plugged, indicating where the mud fluid
was placed and the method or methods used in introducing it into the hold. If cement or other
plugs were used, state the character of same and depth placed, from feet to
feet for each plug set.

Plugged:
50 sacks @ 300'
20 sacks @ 40'
3 sacks in rathole; 2 sacks in mousehole
Complete @ 4:45 A by Halliburton

(If additional description is necessary, use BACK of this sheet)


Name of Plugging Contractor DaMac Drilling Inc.
Box 1164, Great Bend, Kansas 67530

STATE OF Kansas COUNTY OF Barton, ss.
Martha J. McKown (employee of owner) or (owner or operator)
of the above-described well, being first duly sworn on oath, says: That I have knowledge of
the facts, statements, and matters herein contained and the log of the above-described well
as filed and that the same are true and correct. So help me God.

(Signature) Martha J. McKown
Box 1164, Great Bend, Kansas 67530
(Address)

SUBSCRIBED AND SWORN TO before me this 23rd day of October, 1979

My commission expires 4-28-81



RECEIVED
STATE CORPORATION COMMISSION
Notary Public.

NOV 01 1979
CONSERVATION DIVISION
Wichita, Kansas

WELL LOG

COMPANY National Oil Company

SEC. 24 T. 30S R. 13W

FARM Stump-Smith NO. 1

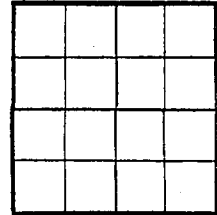
LOC. SE SE NE

TOTAL DEPTH 4645'

COUNTY

COMM. 10-10-79 COMP. 10-22-79

CONTRACTOR DaMac Drilling Inc.



CASING Surface: 10 3/4 set @ 309

ELEVATION

PRODUCTION

P&A

FIGURES INDICATE BOTTOM OF FORMATIONS

Shale, Sand	0	169
RedBed	169	309
Shale, RedBed	309	790
Shale	790	1970
Lime, Shale	1970	4220
Lime	4220	4446
Lime, Shale	4446	4645 RTD

RECEIVED
STATE CORPORATION COMMISSION

NOV 01 1979

CONSERVATION DIVISION
Wichita, Kansas

State of Kansas }
County of Barton } 85

I, Martha J. McKown of DaMac Drilling Inc.

upon oath state the above and foregoing is a true and correct copy of the log of the Stump-Smith No. 1 well.

Martha J. McKown

Subscribed and sworn to before me this 22nd day of October 1979

My Commission Expires: 4-28-81

STATE NOTARY PUBLIC KANSAS	LANA L. REMMERT Barton County, Kansas My Appt. Exp. <u>4-28-81</u>
--------------------------------------	--------------------------------------------------------------------------

Lana L. Remmert
NOTARY PUBLIC