

STATE OF KANSAS  
STATE CORPORATION COMMISSION

WELL PLUGGING RECORD

Give All Information Completely  
Make Required Affidavit  
Mail or Deliver Report to  
Conservation Division  
State Corporation Comm.  
245 North Water  
Wichita, KS 67202

Barber County, Sec. 4 Twp. 31S Rge. 12W E/W  
Location as "NE/CNW $\frac{1}{4}$ SW $\frac{1}{4}$ " or footage from lines  
SW SW NW

Lease Owner Raymond Oil Company  
Lease Name Rule Well No. 1  
Office Address 200 West Douglas, Suite 800, Wichita, Kansas

Character of Well (Completed as Oil, Gas or Dry Hole)  
Dry Hole

Date Well completed 9-30 1978  
Application for plugging filed 9-29 1978  
Application for plugging approved 9-29- 1978  
Plugging commenced 9-30 1978  
Plugging completed 9-30 1978

Reason for abandonment of well or producing formation  
Dry

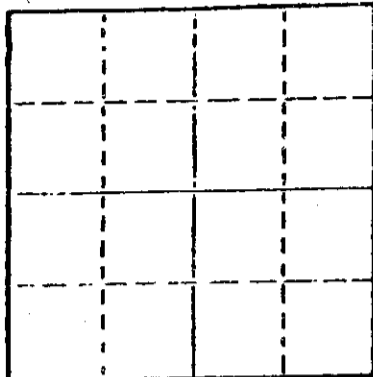
If a producing well is abandoned, date of last production  
19

Was permission obtained from the Conservation Division or  
its agents before plugging was commenced? Yes

Name of Conservation Agent who supervised plugging of this well Bill Owens

Producing formation Depth to top Bottom Total Depth of Well 3885

Show depth and thickness of all water, oil and gas formations.



Locate well correctly on above  
Section Plot

OIL, GAS OR WATER RECORDS

CASING RECORD

FORMATION	CONTENT	FROM	TO	SIZE	PUT IN	PULLED OUT
		0	271	8 5/8	271	None

Describe in detail the manner in which the well was plugged, indicating where the mud fluid  
was placed and the method or methods used in introducing it into the hold. If cement or other  
plugs were used, state the character of same and depth placed, from feet to  
feet for each plug set.

Plugged with 40 sacks @ 270

10 sacks @ 40

2 sacks in rat hole; 2 sacks in mouse hole

RECEIVED  
STATE CORPORATION COMMISSION

OCT 12 1978

CONSERVATION DIVISION  
Wichita, Kansas

(If additional description is necessary, use BACK of this sheet)

Name of Plugging Contractor DaMac Drilling Inc.  
Box 1164, Great Bend, Kansas 67530

STATE OF Kansas COUNTY OF Barton ss.

Martha J. McKown (employee of owner) or (owner or operator) of the above-described  
well, being first duly sworn on oath, says: That I have knowledge of the facts, statements, and matters herein contained and the log of the  
above-described well as filed and that the same are true and correct. So help me God.

(Signature) Martha J. McKown

Box 1164, Great Bend, Kansas 67530  
(Address)

SUBSCRIBED AND SWORN TO before me this 9th day of October, 1978.

Lana S. Lemmer

My commission expires 4-28-81

Notary Public.

# WELL LOG

COMPANY Raymond Oil Company

SEC. 4 T. 31S R. 12W

FARM Rule NO. 1

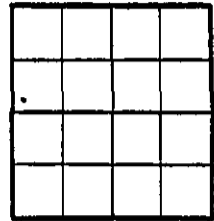
LOC. SW SW NW

TOTAL DEPTH 3885'

COUNTY Barber County, Kansas

COMM. 9-23-78 COMP. 9-30-78

CONTRACTOR DaMac Drilling Inc.



CASING 8 5/8 set @ 271'

ELEVATION

PRODUCTION

FIGURES INDICATE BOTTOM OF FORMATIONS

Clay, Sand	0	120
RedBed	120	675
Shale, RedBed	675	812
Shale	812	1715
Shale, Lime	1715	3885 RTD

RECORDED  
STATE OF KANSAS  
OCT 1 1978  
COUNTY OF BARTON

State of Kansas }  
County of Barton } ss

I, RoAnn H. Anderson of DaMac Drilling Inc.

upon oath state the above and foregoing is a true and correct copy of the log of the Rule No. 1 well.

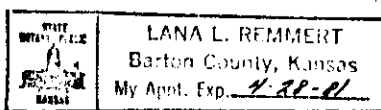
RoAnn H. Anderson

Subscribed and sworn to before me this 6th day of October 19 78

My Commission Expires: 4-28-81

Lana L. Remmert

NOTARY PUBLIC



xc: me's  
state