


STATE OF KANSAS  
STATE CORPORATION COMMISSION

Give All Information Completely  
Make Required Affidavit  
Mail or Deliver Report to  
Conservation Division  
State Corporation Commission  
245 North Water  
Wichita, KS 67202

FORM CP-4

WELL PLUGGING RECORD



Locate well correctly on above  
Section Plat

Barber County, Sec 28 Twp. 31S Rge. 10W (E9) (W)  
Location as "NE/CNW/SE/SW" or footage from lines C-SE-NW  
Lease Owner Anadarko Production Company  
Lease Name Hutchinson National Bank "A" Well No. 1  
Office Address P.O. Box 351 Liberal, Kansas 67901  
Character of Well (completed as Oil, Gas or Dry Hole) Dry hole  
Date well completed March 29, 1976 19  
Application for plugging filed verbal application 19  
Application for plugging approved verbal approval 19  
Plugging commenced March 29, 1976  
Plugging completed March 29, 1976  
Reason for abandonment of well or producing formation

If a producing well is abandoned, date of last production 19  
Was permission obtained from the Conservation Division or its agents before plugging was commenced? yes

Name of Conservation Agent who supervised plugging of this well G.R. Biberstein  
Producing formation Depth to top Bottom Total Depth of Well 4,545

Show depth and thickness of all water, oil and gas formations.

OIL, GAS OR WATER RECORDS				CASING RECORD		
FORMATION	CONTENT	FROM	TO	SIZE	PUT IN	PULLED OUT
				8 5/8"	284'	none

Describe in detail the manner in which the well was plugged, indicating where the mud fluid was placed and the method or methods used in introducing it into the hole. If cement or other plugs were used, state the character of same and depth placed, from feet to feet for each plug set.  
Filled hole with heavy rotary mud from 4,545 feet to 250 feet. Set plug at 250 feet and cemented with 35 sxs cement. Filled hole with heavy rotary mud from 250 feet to 40 feet. Set solid plug at 40 feet and cemented to cellar with 15 sxs cement, 2 sxs cement in rathole.  
Plugging operations accomplished utilizing Sun Oil Well Pump Truck through 4 1/2" drill pipe.

RECEIVED  
STATE CORPORATION COMMISSION


Name of Plugging Contractor H-30, INC. (If additional description is necessary, use BACK of this sheet)  
Address 200 North Main Wichita, Kansas 67202 APR 06 1976

STATE OF Kansas COUNTY OF Sedgwick  
Dean Britting - Agent (2025) (Notary Public) of the above-described

well, being first duly sworn on oath, says: That I have knowledge of the facts, statements, and matters herein contained and the log of the above-described well as filed and that the same are true and correct. So help me God.

(Signature) Dean Britting  
200 North Main Wichita, Ks. 67202 (Address)

Subscribed and sworn to before me this 5th day of April, 1976



June 30, 1978 Elsie Willison Notary Public

API NUMBER 15-007-20,400  
 KANSAS GEOLOGICAL SOCIETY  
 KANSAS WELL LOG BUREAU - KANSAS WELL SAMPLE BUREAU  
 KANSAS GEOLOGICAL SOCIETY BUILDING  
 508 EAST MURDOCK - WICHITA, KANSAS


COMPANY **Anadarko Production Company**  
 FARM **Hutchinson National Bank "A" #1**

SEC. 28 T. 31S R. 10W  
 LOC. C-SE-NW

TOTAL DEPTH **4,545'**  
 COMM. **March 16, 1976**  
 SHOT OR TREATED  
 CONTRACTOR **H-30, INC.**  
 ISSUED **April 5, 1976**

COMP. **March 29, 1976**

COUNTY **Barber**  
 KANSAS



CASING  
 20' 10'  
 15' 8' **5/8" 284' cemented w/250 sxs cement** ELEVATION **1,715' GR**  
 12' 6'  
 13' 5'

FIGURES INDICATE BOTTOM OF FORMATIONS

Sand and Clay	40'
Sand, Shale and Red Bed	291'
Red Bed	422'
Shale and Shells	830'
Shale and Lime	1,787'
Lime streaks and Shale	1,900'
Lime and Shale	3,958'
Lime	4,048'
Lime and Shale	4,110'
Lime	4,164'
Lime w/shale streaks	4,218'
Lime and Shale	4,505'
Lime	4,545'
Rotary Total Depth	4,545'

RECEIVED  
 STATE GEOLOGICAL COMMISSION  
 APR 06 1976  
 COMMISSIONER DIVISION  
 Wichita, Kansas


I hereby certify the above and foregoing to be  
 a true and correct log of the above described well  
 as shown by the drilling reports.

H-30, INC.

*Dean Britting*  
 \_\_\_\_\_  
 Dean Britting

State of Kansas }  
 County of Sedgwick } ss:

Subscribed and Sworn to before me a Notary Public  
 in and for said county and state this 5th day of April,



*Elsie Willison*  
 \_\_\_\_\_  
 Elsie Willison - Notary Public

My Commission Expires:  
 June 30, 1978