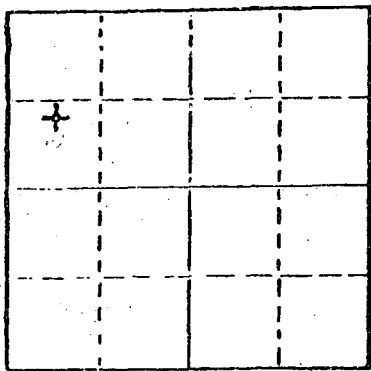


STATE OF KANSAS  
STATE CORPORATION COMMISSION

WELL PLUGGING RECORD

Give All Information Completely  
Make Required Affidavit  
Mail or Deliver Report to  
Conservation Division  
State Corporation Comm.  
245 North Water  
Wichita, KS 67202

Barber County, Sec. 33 Twp. 31S Rge. 10W E/W  
Location as "NE/CNW $\frac{1}{2}$ SW $\frac{1}{2}$ " or footage from lines  
C N/2 SW NW  
Lease Owner George R. Jones  
Lease Name Amsden Well No. #1  
Office Address 125 N. Market, St. 1210, Wichita, Kansas 67202  
Character of Well (Completed as Oil, Gas or Dry Hole)



Locate well correctly on above  
Section Plat

Dry Hole  
Date Well completed March 15, 19 82  
Application for plugging filed March 15, 19 82  
Application for plugging approved March 15, 19 82  
Plugging commenced March 15, 19 82  
Plugging completed March 15, 19 82  
Reason for abandonment of well or producing formation  
Dry Hole

If a producing well is abandoned, date of last production  
19

Was permission obtained from the Conservation Division or  
its agents before plugging was commenced? Yes

Name of Conservation Agent who supervised plugging of this well Leslie  
Producing formation Depth to top Bottom Total Depth of Well  
Show depth and thickness of all water, oil and gas formations.

OIL, GAS OR WATER RECORDS

CASING RECORD

FORMATION	CONTENT	FROM	TO	SIZE	PUT IN	PULLED OUT
		8 jts. new	24#	8-5/8" set	at 35'	cemented with
		250 sacks	Class III,	3% c.c.,	2% gel.	

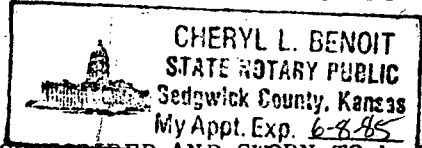
Describe in detail the manner in which the well was plugged, indicating where the mud fluid was placed and the method or methods used in introducing it into the hold. If cement or other plugs were used, state the character of same and depth placed, from feet to feet for each plug set.

- 650' w/ 60 sks
- 330' w/40 sks
- 40' w/solid bridge - 10 sks
- 10 sks Rathole
- 5 sks Mousehole
- Cemented with Howco.

(If additional description is necessary, use BACK of this sheet)

Name of Plugging Contractor Halliburton

STATE OF Kansas COUNTY OF Sedgwick, ss.  
Jerome D. Marcus (employee of owner) or (owner or operator)  
of the above-described well, being first duly sworn on oath, says: That I have knowledge of the facts, statements, and matters herein contained and the log of the above-described well as filed and that the same are true and correct. So help me God.



(Signature) Jerome D. Marcus  
401 E. Douglas, Suite 402, Wichita, Kansas 67202  
(Address)

SUBSCRIBED AND SWORN TO before me this 23rd day of March, 19 82

Cheryl L. Benoit  
Notary Public.

My commission expires June 8, 1985

RECEIVED  
STATE CORPORATION COMMISSION  
MAR 29 1982  
CONSERVATION DIVISION  
Wichita Kansas

11

STATE OF KANSAS  
DEPARTMENT OF REVENUE  
OFFICE OF THE COMMISSIONER  
TOPEKA, KANSAS

APR 15 1964  
RECEIVED  
STATE OF KANSAS  
DEPARTMENT OF REVENUE  
OFFICE OF THE COMMISSIONER  
TOPEKA, KANSAS

DRILLERS LOG

AMSDEN #1

Barber County  
SW NW  
Sec. 33-31S-10W

Company: George Jones

MAR 31 1982

Contractor: BEREDCO INC.

Comm: 3/8/82

Comp.: 3/15/82

Casing: Set 8 jts. new 24# 8-5/8" @ 351' w/250 sks Class H, 3% CC, 2% Gel. Did Circ.  
PD 7:00 A.M. 3/9/82 by Halliburton.  
Dry Hole

<u>FORMATION</u>	<u>FROM</u>	<u>TO</u>
Red Bed	0'	351'
Lime & Shale	351'	4482'

Total Rotary Depth 4482'


RECEIVED  
STATE CORPORATION COMMISSION  
APR - 6 1982  
CONSERVATION DIVISION  
Wichita, Kansas

STATE OF KANSAS

SS:

COUNTY OF SEDGWICK

I certify that this is a true and correct copy of the above log as shown by the drilling reports.



BEREDCO

*[Signature]*

Subscribed and sworn to before me this 29th day of March, 1982.

*Cheryl L. Benoit*