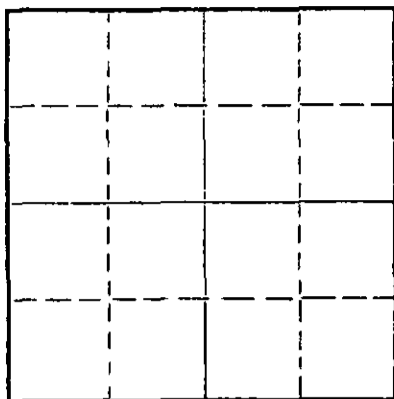


Give All Information Completely
Make Required Affidavit
Mail or Deliver Report to:
Conservation Division
State Corporation Commission
211 No. Broadway
Wichita, Kansas

WELL PLUGGING RECORD

NORTH



Locate well correctly on above
Section Plat

Barber County. Sec. 35 Twp. 31 Rge. (E) 10 (W)
Location as "NE/CNW/SW" or footage from lines SW SE
Lease Owner Jones, Shelburne & Farmer, Inc.
Lease Name McKEEVER B Well No. 1
Office Address Russell, Kansas
Character of Well (completed as Oil, Gas or Dry Hole) Dry
Date well completed 12-3 1956
Application for plugging filed 12-3 1956
Application for plugging approved 12-3 1956
Plugging commenced 12-3 1956
Plugging completed 12-3 1956
Reason for abandonment of well or producing formation Dry

If a producing well is abandoned, date of last production _____ 19____
Was permission obtained from the Conservation Division or its agents before plugging was commenced? Yes

Name of Conservation Agent who supervised plugging of this well M. A. Rives
Producing formation _____ Depth to top _____ Bottom _____ Total Depth of Well 4521 Feet
Show depth and thickness of all water, oil and gas formations.

OIL, GAS OR WATER RECORDS

CASING RECORD

FORMATION	CONTENT	FROM	TO	SIZE	PUT IN	PULLED OUT
				<u>8-5/8</u>	<u>263</u>	<u>None</u>

Describe in detail the manner in which the well was plugged, indicating where the mud fluid was placed and the method or methods used in introducing it into the hole. If cement or other plugs were used, state the character of same and depth placed, from _____ feet to _____ feet for each plug set.

1. Filled hole with heavy mud to 250'
2. Pushed plug to 250
3. Pulled drill pipe
4. Dumped in 1/2 sack balls
5. Ran drill pipe back in and cemented through drill pipe
6. Cemented with 20 sacks on bottom - 10 sacks on top
7. Filled hole with mud and then pushed plug to 40 feet
8. Dumped in 1/2 sack balls
9. Dumped in 10 sacks through drill pipe to fill hole to top

(If additional description is necessary, use BACK of this sheet)
Name of Plugging Contractor Jones, Shelburne & Farmer, Inc.
Address Russell, Kansas

STATE OF Kansas, COUNTY OF Russell, ss.
JOHN O. FARMER (owner or operator) of the above-described well, being first duly sworn on oath, says: That I have knowledge of the facts, statements and matters herein contained and the log of the above-described well as filed and that the same are true and correct. So help me God.
(Signature) John O. Farmer
Russell, Kansas (Address)

SUBSCRIBED AND SWORN to before me this 11th day of December, 1956
Lucille Tenney Notary Public.

My commission expires 10-11-58

PLUGGING
FILE SEC 35 T 31 R 10w
BOOK PAGE 122 LINE 21

OPERATOR JONES, SHELBURNE & FARMER, INC.

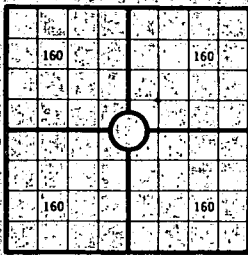
FORMATION RECORD

ADDRESS Russell, Kansas

Give detailed description and thickness of all formations drilled through, contents of sand, whether dry, water, oil or gas.

RGE 10W TWP 31N SEC 35 COUNTY Barber WELL NO 1 FARM NAME McKeever B

640 Acres
N



Locate well correctly.

COUNTY Barber SEC 35 TWP 31 RGE 10W
 COMPANY OPERATING Jones, Shelburne & Farmer, Inc.
 OFFICE ADDRESS Russell, Kansas
 FARM NAME McKeever B WELL NO 1
 DRILLING STARTED 11-18-56 DRILLING FINISHED 12-3-56
 DATE OF FIRST PRODUCTION _____ COMPLETED _____
 WELL LOCATED SW 1/4 SE 1/4 North of South
 Line and _____ ft East of West Line of Quarter Section
 Elevation (Relative to sea level) DERRICK FLOOR 1622 GROUND 1619
 CHARACTER OF WELL (Oil, gas or dryhole) Dry

OIL OR GAS SANDS OR ZONES

Name	From	To	Name	From	To
1			4		
2			5		
3			6		

Perforating Record if Any

Shot Record

Formation	From	To	No. of Shots	Formation	From	To	Size of Shot

CASING RECORD

Amount Set				Amount Pulled				Packer Record					
Size	Wt	Thds	Make	Size	Length	Depth	Set	Make	Size	Length	Depth	Set	Make
8-5/8			263										

Liner Record: Amount _____ Kind _____ Top _____ Bottom _____

CEMENTING AND MUDDING

Size	Amount Set		Sacks Cement	Chemical		Method of Cementing	Amount	Mudding Method	Results (See Note)
	Fi	In		Gal	Make				
8-5/8	263		200						

Note: What method was used to protect sands if outer strings were pulled?

NOTE: Were bottom hole-plugs used? If so, state kind, depth, set and results obtained.

TOOLS USED

Rotary Tools were used from _____ feet to _____ feet. Cable tools were used from _____ feet to _____ feet, and from _____ feet to _____ feet.

Type Rig _____

INITIAL PRODUCTION TEST

Describe initial test, whether by flow through tubing or casing or by pumping _____

Amount of Oil Production _____ bbls. Size of choke, if any _____ Length of test _____ Water

Production _____ bbls. Gravity of oil _____ Type of Pump if pump is used, describe _____

Formation	Top	Bottom	Formation	Top	Bottom
Surface	0	45			
RedBed & shale	45	970			
Shale & shells & redbed	970	1145			
Anhydrite	1145	1180			
Shale & shells & redbed	1180	1420			
Shale & lime	1420	1690			
Lime & shale	1690	2160			
Shale & lime	2160	2285			
Lime & shale	2285	3360			
Shale & lime	3360	3685			
Lime	3685	3730			
Shale & lime	3730	3775			
Lime & shale	3775	3805	Elevation RB		1624
Lime	3805	4315	Anhydrite		1145
Shale & lime	4315	4350	Heebner		3609
Lime	4350	4470	Toronto		3636
Miss lime	4470	4480	Douglas sand		3726
Lime	4480	4493	Lansing		3776
Miss chert	4493	4495	Mississippi		4451
Miss lime	4495	4521	T.D.		4521
T.D.		4521	D & A		

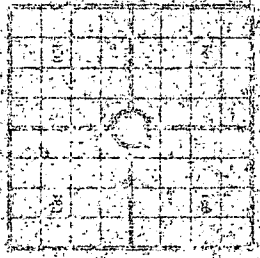
SAMPLE TOPS:

I, the undersigned, being first duly sworn upon oath, state that this well record is true, correct and complete according to the records of this office and to the best of my knowledge and belief.

John Farmer
 John Farmer - President
 Name and title of representative of company.

Subscribed and sworn to before me this 11th day of December 19 56
 My Commission expires 10-11-58
Suecia Flacey
 Notary Public

PLUGGING
 FILE SEC 35 T 31 R 10w
 BOOK PAGE 122 LINE 21



PLUGGING
 FILE SEC 35 T 31 R 10w
 BOOK PAGE 122 LINE 21

NO.	DESCRIPTION	DATE	INITIALS	REMARKS
1	PLUGGING	11-10-50
2
3
4
5
6
7
8
9
10
11
12
13
14
15
16
17
18
19
20
21
22
23
24
25
26
27
28
29
30
31
32
33
34
35
36
37
38
39
40
41
42
43
44
45
46
47
48
49
50

PLUGGING
 FILE SEC 35 T 31 R 10w
 BOOK PAGE 122 LINE 21

PLUGGING
 FILE SEC 35 T 31 R 10w
 BOOK PAGE 122 LINE 21