

15-007-21084-00-00


STATE OF KANSAS
STATE CORPORATION COMMISSION

WELL PLUGGING RECORD

Give All Information Completely
Make Required Affidavit
Mail or Deliver Report to
Conservation Division
State Corporation Comm.
245 North Water
Wichita, KS 67202

Barber County, Sec. 23 Twp. 30S Rge. 11 ~~EX~~W
Location as "NE/CNW $\frac{1}{4}$ SW $\frac{1}{4}$ " or footage from lines _____
SW SW NE

Lease Owner Monexco
Lease Name Douthett Well No. #1-23
Office Address 4221 First International Bldg., Dallas, Tex.
Character of Well (Completed as Oil, Gas or Dry Hole) _____
Dry Hole



Date Well completed 4-21-81 19
Application for plugging filed 4-21-81 19
Application for plugging approved 4-21-81 19
Plugging commenced 4-21-81 19
Plugging completed 4-21-81 19

Reason for abandonment of well or producing formation _____
Commercial quantities of oil not found
If a producing well is abandoned, date of last production 19 _____

Was permission obtained from the Conservation Division or its agents before plugging was commenced? Yes

Name of Conservation Agent who supervised plugging of this well Mr. Leslie
Producing formation _____ Depth to top _____ Bottom _____ Total Depth of Well 4900'
Show depth and thickness of all water, oil and gas formations.

OIL, GAS OR WATER RECORDS

CASING RECORD

FORMATION	CONTENT	FROM	TO	SIZE	PUT IN	PULLED OUT
				8 5/8"	330'	None

Describe in detail the manner in which the well was plugged, indicating where the mud fluid was placed and the method or methods used in introducing it into the hold. If cement or other plugs were used, state the character of same and depth placed, from _____ feet to _____ feet for each plug set.

Plug @ 330' w/40 sx. 330' to 189'
Plug @ 40' w/10 sx. 40' to 3'
Rat Hole 10 sx.
Water Well 2 sx.

Cut off 8-5/8" casing 3' below ground level and welded on a steel ID cap.

(If additional description is necessary, use BACK of this sheet)

Name of Plugging Contractor Rains & Williamson Oil Co., Inc.

STATE OF Kansas COUNTY OF Sedgwick, ss.

Wilson Rains, President of Rains & Williamson Oil Co. (employee of owner) or (owner or operator) of the above-described well, being first duly sworn on oath, says: That I have knowledge of the facts, statements, and matters herein contained and the log of the above-described well as filed and that the same are true and correct. So help me God.

(Signature)

Wilson Rains

435 Page Court, 220 W. Douglas, Wichita, Ks. 67202
(Address)

SUBSCRIBED AND SWORN TO before me this 24 day of April, 19 81

My commission expires


10-4-83

Juanita M. Green
Juanita M. Green Notary Public.

RECEIVED
STATE CORPORATION COMMISSION

MAY 13 1981

CONSERVATION DIVISION
Wichita, Kansas



DRILLER'S LOG

COMPANY: Monexco

SEC. 23 T. 30S R. 11W

WELL NAME: Douthett #1-23

LOC. SW SW NE

COUNTY: Barber

RIG NO. #3

TOTAL DEPTH 4900'

ELEVATION

COMMENCED: 4-10-81

COMPLETED: 4-21-81

CONTRACTOR: Rains & Williamson Oil Co., Inc.

CASING RECORD:

SURFACE: 8 5/8" @ 330' w/225 sx. Class H, 2% gel, 3% cc.

PRODUCTION: D&A

LOG

(Figures Indicate Bottom of Formations)

Shale	1970
Shale & Sand	2616
Shale	3367
Lime & Shale	4090
Lime	4900
<u>ROTARY TOTAL DEPTH</u>	<u>4900</u>

STATE OF Kansas)
COUNTY OF Sedgwick) SS:

I, Wilson Rains, President of Rains & Williamson Oil Co., Inc.
upon oath state that the above and foregoing is a true and correct copy of the log of the
Douthett #1-23 well.


RECEIVED
STATE CORPORATION COMMISSION

MAY 13 1981

CONSERVATION DIVISION

Wilson Rains
Wilson Rains

Subscribed and sworn to before me this 24 day of April, 1981.



My Appointment Expires:
10-4-83

Juanita M. Green
Juanita M. Green