


STATE OF KANSAS
STATE CORPORATION COMMISSION

WELL PLUGGING RECORD

Give All Information Completely
Make Required Affidavit
Mail or Deliver Report to
Conservation Division
State Corporation Comm.
245 North Water
Wichita, KS 67202

Barber County. Sec. 9 Twp. 31S Rge. 10W E/W
Location as "NE/CNW 1/4 SW 1/4" or footage from lines _____
SE NE SW

Lease Owner Beren Corporation
Lease Name Morissee Well No. 1
Office Address 970 4th Financial Center, Wichita, KS 67202
Character of Well (Completed as Oil, Gas or Dry Hole) _____
Dry hole



Date Well completed May 25 19 78
Application for plugging filed May 25 19 78
Application for plugging approved May 25 19 78
Plugging commenced May 25 19 78
Plugging completed May 25 19 78

Reason for abandonment of well or producing formation _____
D & A
If a producing well is abandoned, date of last production _____
19

Was permission obtained from the Conservation Division or its agents before plugging was commenced? yes, verbally

Name of Conservation Agent who supervised plugging of this well Wm. T. Owen
Producing formation _____ Depth to top _____ Bottom _____ Total Depth of Well 4610'
Show depth and thickness of all water, oil and gas formations.

OIL, GAS OR WATER RECORDS

CASING RECORD

FORMATION	CONTENT	FROM	TO	SIZE	PUT IN	PULLED OUT

Describe in detail the manner in which the well was plugged, indicating where the mud fluid was placed and the method or methods used in introducing it into the hold. If cement or other plugs were used, state the character of same and depth placed, from _____ feet to _____ feet for each plug set.

First plug was set at 270 with 40 sacks
Second plug was set at 40' with 12 sacks
Three sacks in rat hole

RECEIVED
STATE CORPORATION COMMISSION
JUN 07 1978
CONSERVATION DIVISION
Wichita, Kansas

(If additional description is necessary, use BACK of this sheet)

Name of Plugging Contractor _____

STATE OF KANSAS COUNTY OF SEDGWICK, ss.
R. D. Messinger (employee of owner) or (owner or operator)
of the above-described well, being first duly sworn on oath, says: That I have knowledge of the facts, statements, and matters herein contained and the log of the above-described well as filed and that the same are true and correct. So help me God.

(Signature) R. D. Messinger
505 Union Center, Wichita, KS 67202
(Address)

SUBSCRIBED AND SWORN TO before me this 25th day of May, 1978

Donna F. Brown
Donna F. Brown Notary Public.

My commission expires 7-29-78

CONTRACTOR'S WELL LOG

OPERATOR:
CONTRACTOR:
WELL NAME:
LOCATION:

COMMENCED:
COMPLETED:

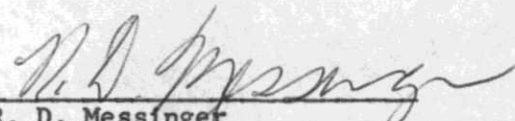
Beren Corporation
Union Drilling Co., Inc.
#1 Morissee
SE NE SW Section 9-31S-10W
Barber County, Kansas
May 16, 1978
May 25, 1978

0	284	Sand and Red Bed	Set 8-5/8" @ 283' w/ 225 sx
284	1005	Red Bed	
1005	1310	Red Bed and shale	
1310	1735	Shale	
1735	1796	Shale and lime	
1796	2078	Shale	
2078	2340	Shale and lime	
2340	2885	Shale	
2885	4056	Shale and lime	
4056	4198	Lime and shale	
4198	4230	Lime and chert	
4230	4327	Lime	
4327	4440	Lime and shale	
4440	4610	Shale	
	4610	T. D.	

RECEIVED
STATE CORPORATION COMMISSION
JUN 07 1978
CONTRACTOR'S WELL LOG
Barber County, Kansas

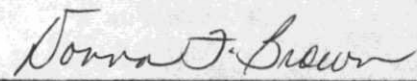
We certify that the above and foregoing is a true and correct copy of the log on the #1 Morissee, SE NE SW Section 9-31S-10W, Barber County, Kansas.

UNION DRILLING CO., INC.


R. D. Messinger

STATE OF KANSAS)
) SS
COUNTY OF SEDGWICK)

Subscribed and sworn to before me, a Notary Public, in and for the aforesaid County and State as of this 25th day of May, 1978.


Donna F. Brown-Notary Public

My appointment expires:
7-29-78

STATE CORPORATION COMMISSION
BOND