

WELL PLUGGING RECORD

Give All Information Completely
Make Required Affidavit
Mail or Deliver Report to:
Conservation Division
State Corporation Commission
212 No. Market
Wichita, Kansas

Barber County, Sec. 16 Twp. 31S Rge. 10 (E) W (W)

Location as "NE/CNW/SW" or footage from lines 300' N of C 7/2

Lease Owner Shenandoah Oil Corporation

Lease Name McClellan Trustee Well No. 1

Office Address 406 Mutual Savings Bldg. Fort Worth, Texas

Character of Well (completed as Oil, Gas or Dry Hole) Dry Hole

Date well completed 5-4 19 67

Application for plugging filed 5-4 19 67

Application for plugging approved 5-4 19 67


Plugging commenced 5-4 19 67

Plugging completed 5-4 19 67

Reason for abandonment of well or producing formation Dry Hole

If a producing well is abandoned, date of last production 19

Was permission obtained from the Conservation Division or its agents before plugging was commenced?



Locate well correctly on above Section Plat

Name of Conservation Agent who supervised plugging of this well Archie Elwing

Producing formation _____ Depth to top _____ Bottom _____ Total Depth of Well _____ Feet


Show depth and thickness of all water, oil and gas formations.

OIL, GAS OR WATER RECORDS CASING RECORD

| FORMATION | CONTENT | FROM | TO | SIZE | PUT IN | PULLED OUT |
|--------------|---------|------|-----|--------|--------|------------|
| Surface Pipe | | -0- | 281 | 8 5/8" | 281 | None |
| | | | | | | |
| | | | | | | |
| | | | | | | |
| | | | | | | |

Describe in detail the manner in which the well was plugged, indicating where the mud fluid was placed and the method or methods used in introducing it into the hole. If cement or other plugs were used, state the character of same and depth placed, from _____ feet to _____ feet for each plug set.

- Filled hole with heavy mud.
- #1 Plug @ 270' with 25 sks. cement 1/2 sk. hulls
- #2 Plug @ 40' with 10 sks. cement
- #3 Plug in rat hole with 2 sks. cement



Name of Plugging Contractor S & S Drilling Co. (If additional description is necessary, use BACK of this sheet)
Address Box 645, Great Bend, Kansas 67530

STATE OF Kansas COUNTY OF Barton, ss. T. D. Sweetman

(employee of owner) or (owner or operator) of the above-described well, being first duly sworn on oath, says: That I have knowledge of the facts, statements, and matters herein contained and the log of the above-described well as filed and that the same are true and correct. So help me God.

(Signature) T. D. Sweetman
Box 645, Great Bend, Kansas 67530

SUBSCRIBED AND SWORN TO before me this 8th day of May, 19 67

My commission expires 5-9-67
Keata L. Boyd Notary Public.

WELL LOG
McCellan Trustee #1
C W/2 16-31S-10W
Barber County, Kansas

| <u>FROM</u> | <u>TO</u> | |
|-------------|-----------|-----------------|
| 0 | 100 | Sand |
| 100 | 535 | Red Bed |
| 535 | 1350 | Red Bed & Shale |
| 1350 | 1820 | Shale & Lime |
| 1820 | 2260 | Lime & Shale |
| 2260 | 2540 | Lime |
| 2540 | 3210 | Lime & Shale |
| 3210 | 4515 | Lime |
| 4515 | 4601 | Miss. |
| 4601 | | Total Depth |

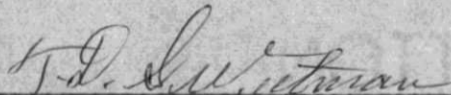
Elevation: 1751' K.B.

RECEIVED
STATE CORPORATION COMMISSION
MAY 12 1967
CONSERVATION DIVISION
Wichita, Kansas

STATE OF KANSAS

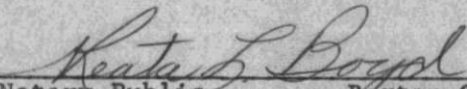
COUNTY OF BARTON ss

T. D. Sweetman, Partner of S & S Drilling Company, being first duly sworn on oath says: That I have knowledge of the facts, statements and matters herein contained and the log of the above described well as filed and that the same are true and correct.



T. D. Sweetman

Subscribed and sworn before me this 8th day of May, 1967



Notary Public Barton County

My Commission Expires 5/9/67