

15-007-21100-00-00

STATE OF KANSAS
STATE CORPORATION COMMISSION

WELL PLUGGING RECORD

Give All Information Completely
Make Required Affidavit
Mail or Deliver Report to
Conservation Division
State Corporation Comm.
245 North Water
Wichita, KS 67202

Barber County, Sec. 8 Twp. 31S Rge. 10W E/W
Location as "NE/CNW $\frac{1}{4}$ SW $\frac{1}{4}$ " or footage from lines
SE SE ME


Lease Owner Raymond Oil Co., Inc.
Lease Name Watkins Well No. 1
Office Address One Main Pl., Suite 900, Wichita, KS 67202
Character of Well (Completed as Oil, Gas or Dry Hole)
Dry Hole

Date Well completed 3-23-81 19
Application for plugging filed 3-23-81 19
Application for plugging approved 3-23-81 19
Plugging commenced 3-23-81 19
Plugging completed 3-23-81 19

Reason for abandonment of well or producing formation
Dry Hole
If a producing well is abandoned, date of last production 19

Was permission obtained from the Conservation Division or its agents before plugging was commenced? Yes

Name of Conservation Agent who supervised plugging of this well Gilbert Balthazor
Producing formation _____ Depth to top _____ Bottom _____ Total Depth of Well 4576
Show depth and thickness of all water, oil and gas formations.



Locate well correctly on above Section Plat

OIL, GAS OR WATER RECORDS

CASING RECORD

FORMATION	CONTENT	FROM	TO	SIZE	PUT IN	PULLED OUT
				8-5/8"	278'	

Describe in detail the manner in which the well was plugged, indicating where the mud fluid was placed and the method or methods used in introducing it into the hold. If cement or other plugs were used, state the character of same and depth placed, from _____ feet to _____ feet for each plug set.

- 1st plug @ 550' w/60 sx
- 2nd plug @ 260' w/30 sx
- 3rd plug @ 40' w/10 sx
- 5 sx in rat hole
- 5 sx in mouse hole

(If additional description is necessary, use BACK of this sheet)

Name of Plugging Contractor Murfin Drilling Company

RECEIVED
STATE CORPORATION COMMISSION

APR - 7 1981

STATE OF Kansas COUNTY OF Sedgwick, ss.
David L. Murfin, Drlg. Mgr. (employee of owner) or (owner or operator)
of the above-described well, being first duly sworn on oath, says: That I have knowledge of the facts, statements, and matters herein contained and the log of the above-described well as filed and that the same are true and correct. So help me God.

(Signature) David L. Murfin
David L. Murfin, 617 Union Center, Wichita, KS 67202
(Address)

RAMONA GUNN
STATE NOTARY PUBLIC
Sedgwick county, Kansas
My Appt. Exp. _____

SUBSCRIBED AND SWORN TO before me this 6th day of April, 1981

Ramona Gunn
Notary Public.

My commission expires Jan. 25, 1984

WELL LOG

COMPANY Raymond Oil Company, Inc.

SEC. 8 T. 31S R. 10W
LOC. SE SE NE

FARM Watkins NO. 1

RIG. NO. 22


TOTAL DEPTH 4576'

COUNTY Barber
KANSAS

COMM. 3-13-81

COMP. 3-23-81

CONTRACTOR Murfin Drilling Company



CASING
20 10
15 8 -5/8" @ 278' w/225 SX.
12 6
13 5

ELEVATION

PRODUCTION

FIGURES INDICATE BOTTOM OF FORMATIONS

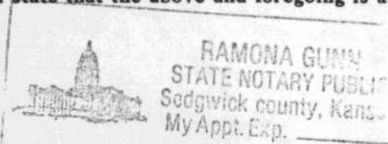
Sand & Red Bed	235
Red Bed	1110
Shale	1742
Lime & Shale	4348
Lime	4394
Lime & Shale & RTD	4576

RECEIVED
STATE CORPORATION COMMISSION
APR - 7 1981
CONSERVATION DIVISION
Wichita, Kansas

State of Kansas
County of Sedgwick } ss:

I, David L. Murfin, Drlg. Mgr. of the Murfin Drilling Company

upon oath state that the above and foregoing is a true and correct copy of the log of the Watkins #1 well.



Subscribed and sworn to before me this 6th day of April 19 81

My Commission Expires: Jan. 25, 1984

David L. Murfin
David L. Murfin

Ramona Gunn
Ramona Gunn NOTARY PUBLIC